

Lower Thames Crossing
6.2 Environmental Statement Figures
Figure 7.24 - Tree Removal and
Retention Plan

(Tracked Changes Version)

APFP Regulation 5(2)(a)

Infrastructure Planning (Applications:
Prescribed Forms and Procedure)
Regulations 2009

Volume 6

DATE: July 2023
DEADLINE: 1

Planning Inspectorate Scheme Ref: TR010032
Application Document Ref: TR010032/APP/6.2

VERSION: 2.0



Contains Ordnance Survey data. © Crown copyright and database rights 2022. Ordnance Survey 100030649.
© Natural England copyright.

P02	S8	09/12/2022	For Information	LK	SK	BF
P03	S9	11/07/2023	Deadline 1	CD	SK	BF
Rev	Status	Rev. Date	Purpose of revision	Drawn	Chkd	Apprv'd

Legend

- Route alignment
- Order Limits
- Ancient/Veteran tree (recorded on ATI)
- Potential veteran tree/tree group (project identified)

- Potential veteran tree (recorded by others)
- Woodland/trees and hedgerows to be removed (All woodland/trees and hedgerows to be retained unless shown removed)
- Ancient Woodland

Tree group - BS 5837 category/quality

- A/high-quality
- B/moderate-quality
- C/low-quality

Tree - BS 5837 category/quality

- A/high-quality
- B/moderate-quality
- C/low-quality
- U/very low-quality

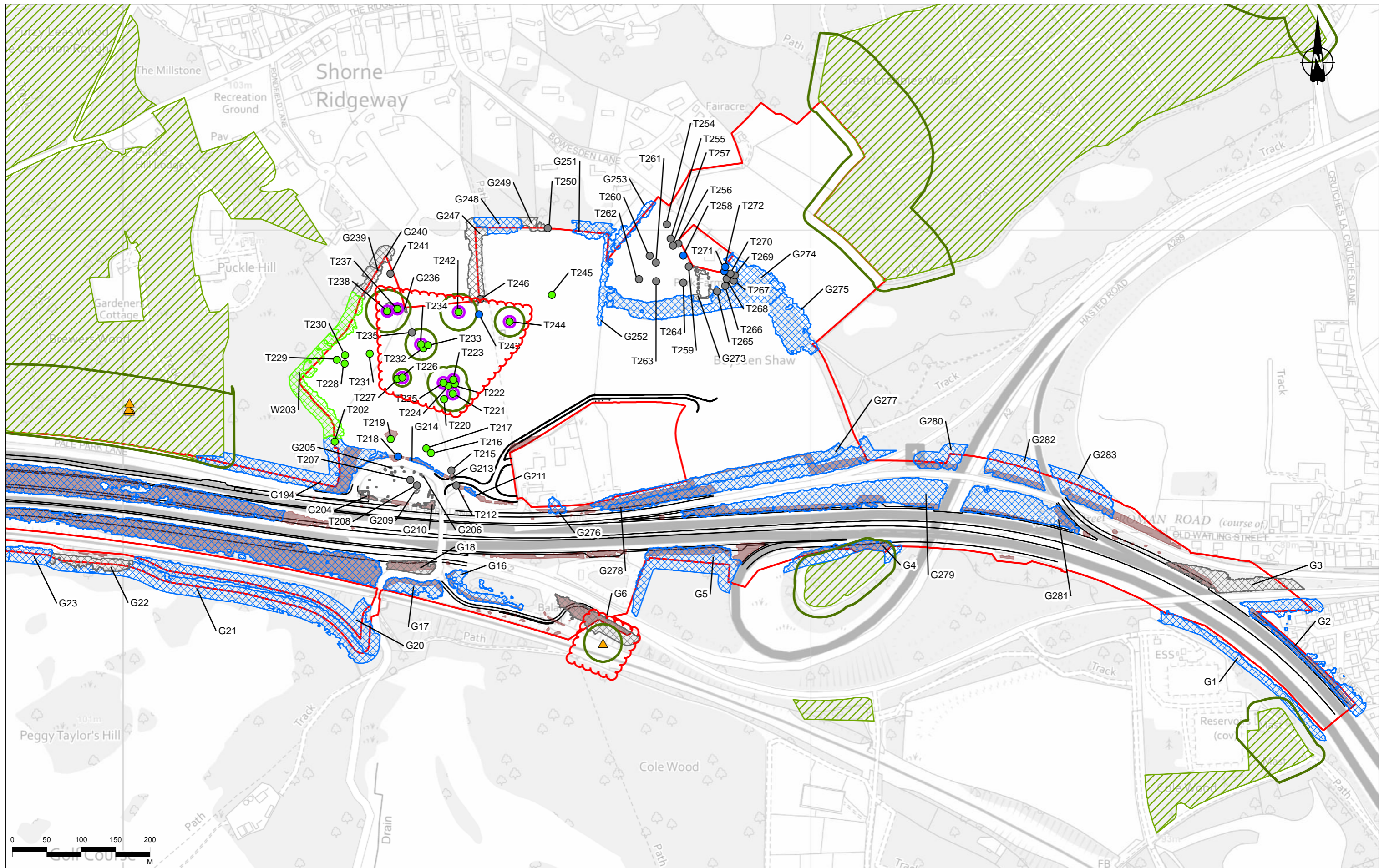
Note: The woodland/trees and hedgerows to be removed is based on National Tree Map data, therefore where tree categories are not shown in these areas this is because the trees lie outside the priority survey areas.



Client: **national highways**

Project: **LOWER THAMES CROSSING**

Status	PINS SUBMISSION	Original Size	A3	Revision	P03
Application Document Number	TR010032/APP/6.2	Scale	1:5,000		
Drawing Title	Figure 7.24 - Tree Removal and Retention Plan				
Page 1 of 51					
Drawing Number	HE540039-CJV-ELS-SZP_EGNE0000000-DR-LE-50150				



Contains Ordnance Survey data. © Crown copyright and database rights 2022. Ordnance Survey 100030649.
© Natural England copyright.

Rev	Status	Rev. Date	Purpose of revision	Drawn	Chkd	Apprv'd
P02	S8	09/12/2022	For Information	LK	SK	BF
P03	S9	11/07/2023	Deadline 1	CD	SK	BF

Legend	
—	Route alignment
—	Order Limits
▲	Potential veteran tree (recorded on ATI)
▲	Potential veteran tree/tree group (project identified)
▲	Potential veteran tree (recorded by others)
■	Woodland/trees and hedgerows to be removed (All woodland/trees and hedgerows to be retained unless shown removed)
■	Ancient Woodland
■	Ancient/veteran tree and Ancient Woodland buffer zone
■	Tree group - BS 5837 category/quality
■	A/high-quality
■	B/moderate-quality
■	C/low-quality
■	U/very low-quality

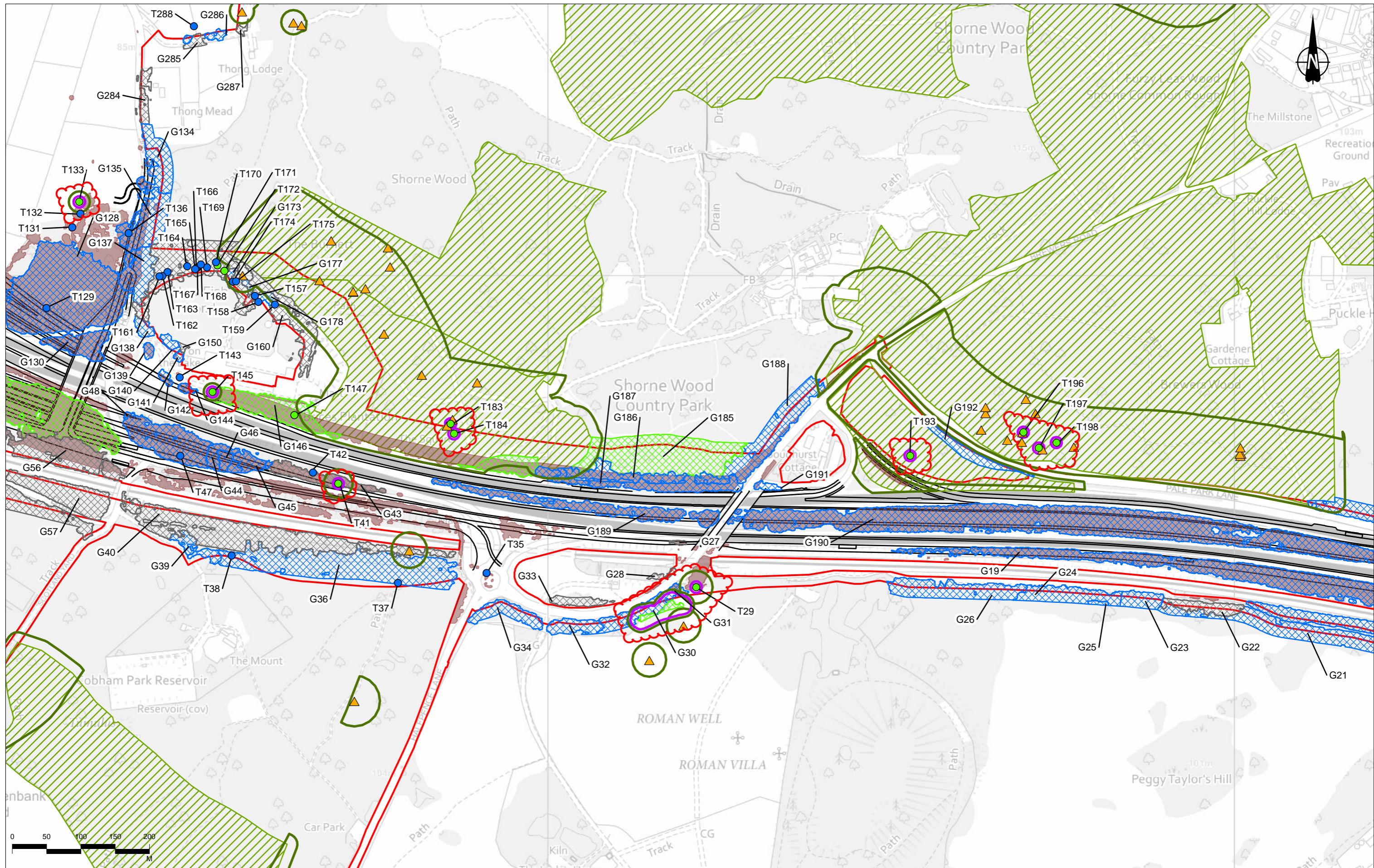
Note: The woodland/trees and hedgerows to be removed is based on National Tree Map data, therefore where tree categories are not shown in these areas this is because the trees lie outside the priority survey areas.



Client: **national highways**

Project: **LOWER THAMES CROSSING**

Status	PINS SUBMISSION	Original Size	A3	Revision	P03
Application Document Number	TR010032/APP/6.2	Scale	1:5,000		
Drawing Title	Figure 7.24 - Tree Removal and Retention Plan				
Page 2 of 51					
Drawing Number	HE540039-CJV-ELS-SZP_EGNE0000000-DR-LE-50150				



P02	S8	09/12/2022	For Information	LK	SK	BF
P03	S9	11/07/2023	Deadline 1	CD	SK	BF
Rev	Status	Rev. Date	Purpose of revision	Drawn	Chkd	Apprv'd

Legend

- Route alignment
- Order Limits
- Ancient/Veteran tree (recorded on ATI)
- Potential veteran tree/tree group (project identified)

- Potential veteran tree (recorded by others)
- Woodland/trees and hedgerows to be removed (All woodland/trees and hedgerows to be retained unless shown removed)
- Ancient Woodland

Tree group - BS 5837 category/quality

- A/high-quality
- B/moderate-quality
- C/low-quality

- U/very low-quality
- A/high-quality
- B/moderate-quality
- C/low-quality
- U/very low-quality

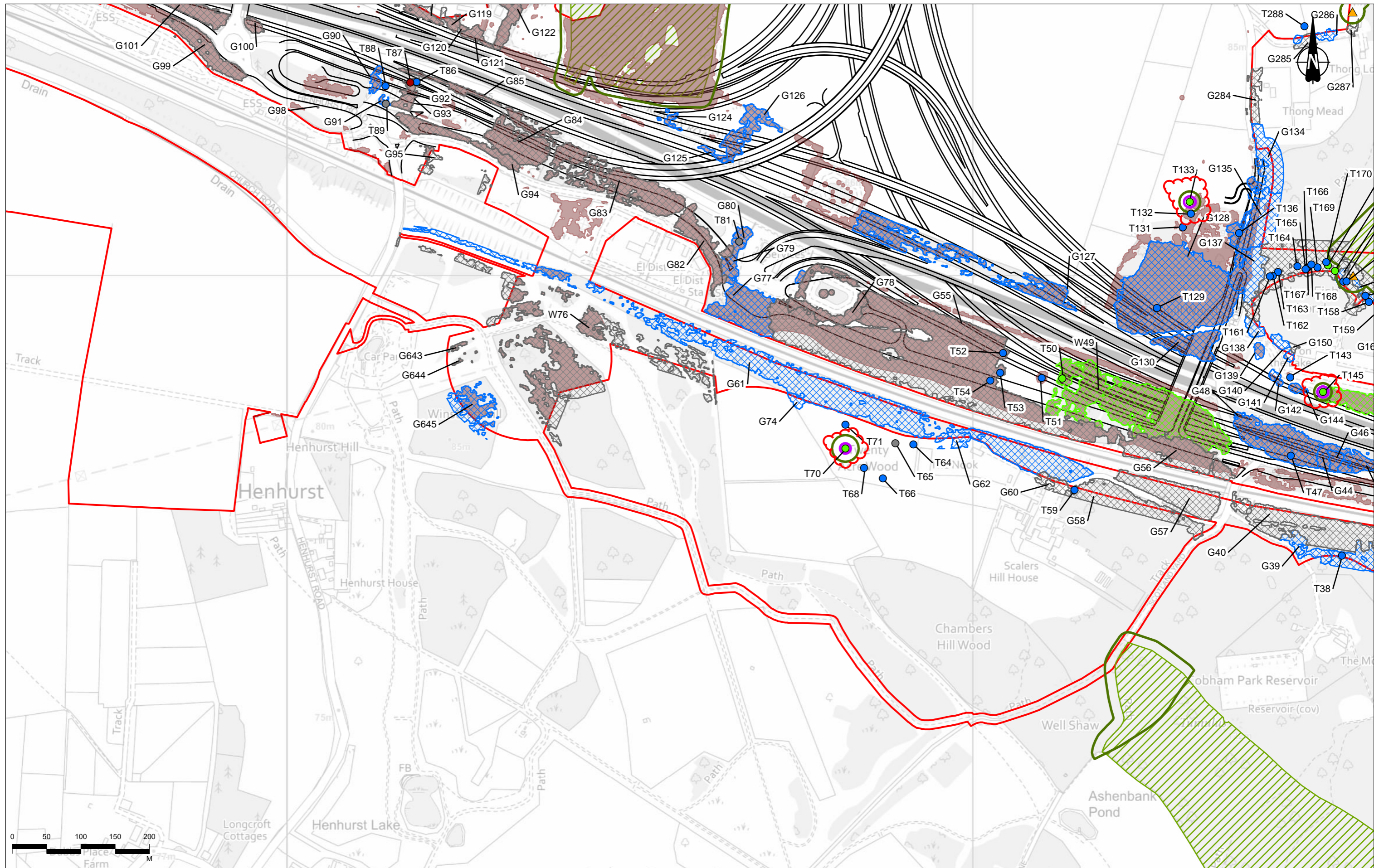
Note: The woodland/trees and hedgerows to be removed is based on National Tree Map data, therefore where tree categories are not shown in these areas this is because the trees lie outside the priority survey areas.



Client: **national highways**

Project: **LOWER THAMES CROSSING**

Status	PINS SUBMISSION		Original Size	A3	Revision	P03
Application Document Number	TR010032/APP/6.2		Scale	1:5,000		
Drawing Title	Figure 7.24 - Tree Removal and Retention Plan					
Page 3 of 51						
Drawing Number	HE540039-CJV-ELS-SZP_EGNE0000000-DR-LE-50150					



Contains Ordnance Survey data. © Crown copyright and database rights 2022. Ordnance Survey 100030649.
© Natural England copyright.

P02	S8	09/12/2022	For Information	LK	SK	BF
P03	S9	11/07/2023	Deadline 1	CD	SK	BF
Rev	Status	Rev. Date	Purpose of revision	Drawn	Chkd	Apprv'd

Legend

- Route alignment
- Order Limits
- Ancient/Veteran tree (recorded on ATI)
- Potential veteran tree/tree group (project identified)
- Potential veteran tree (recorded by others)
- Woodland/trees and hedgerows to be removed (All woodland/trees and hedgerows to be retained unless shown removed)
- Ancient Woodland
- Ancient/veteran tree and Ancient Woodland buffer zone
- Tree group - BS 5837 category/quality**
 - A/high-quality
 - B/moderate-quality
 - C/low-quality
- U/very low-quality
- Tree - BS 5837 category/quality**
 - A/high-quality
 - B/moderate-quality
 - C/low-quality
 - U/very low-quality

Note: The woodland/trees and hedgerows to be removed is based on National Tree Map data, therefore where tree categories are not shown in these areas this is because the trees lie outside the priority survey areas.

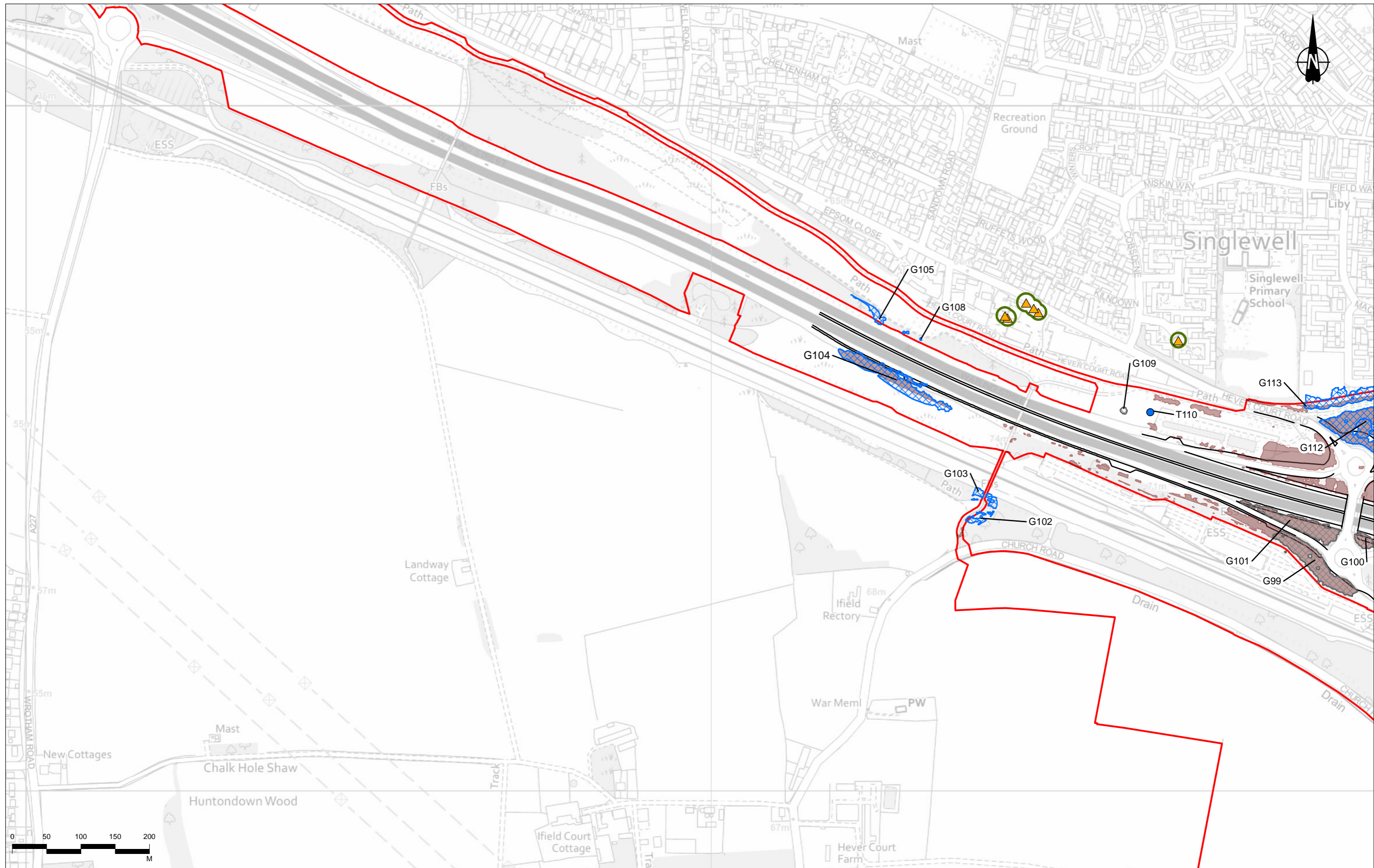


Client: **national highways**

Project: **LOWER THAMES CROSSING**

Status	PINS SUBMISSION		Original Size	A3	Revision	P03
Application Document Number	TR010032/APP/6.2		Scale	1:5,000		
Drawing Title	Figure 7.24 - Tree Removal and Retention Plan					
Drawing Number	HE540039-CJV-ELS-SZP_EGNE0000000-DR-LE-50150					

Page 4 of 51

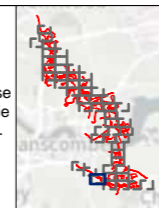


Contains Ordnance Survey data. © Crown copyright and database rights 2022. Ordnance Survey 100030649.
© Natural England copyright.

P02	S8	09/12/2022	For Information	LK	SK	BF
P03	S9	11/07/2023	Deadline 1	CD	SK	BF
Rev	Status	Rev. Date	Purpose of revision	Drawn	Chkd	Apprv'd

Legend	
	Route alignment
	Order Limits
	Ancient/Veteran tree (recorded on ATI)
	Potential veteran tree/tree group (project identified)
	Potential veteran tree (recorded by others)
	Woodland/trees and hedgerows to be removed (All woodland/trees and hedgerows to be retained unless shown removed)
	Ancient Woodland
	Ancient/veteran tree and Ancient Woodland buffer zone
Tree group - BS 5837 category/quality	
	A/high-quality
	B/moderate-quality
	C/low-quality
	U/very low-quality
	A/high-quality
	B/moderate-quality
	C/low-quality
	U/very low-quality

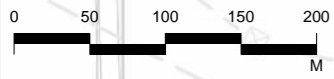
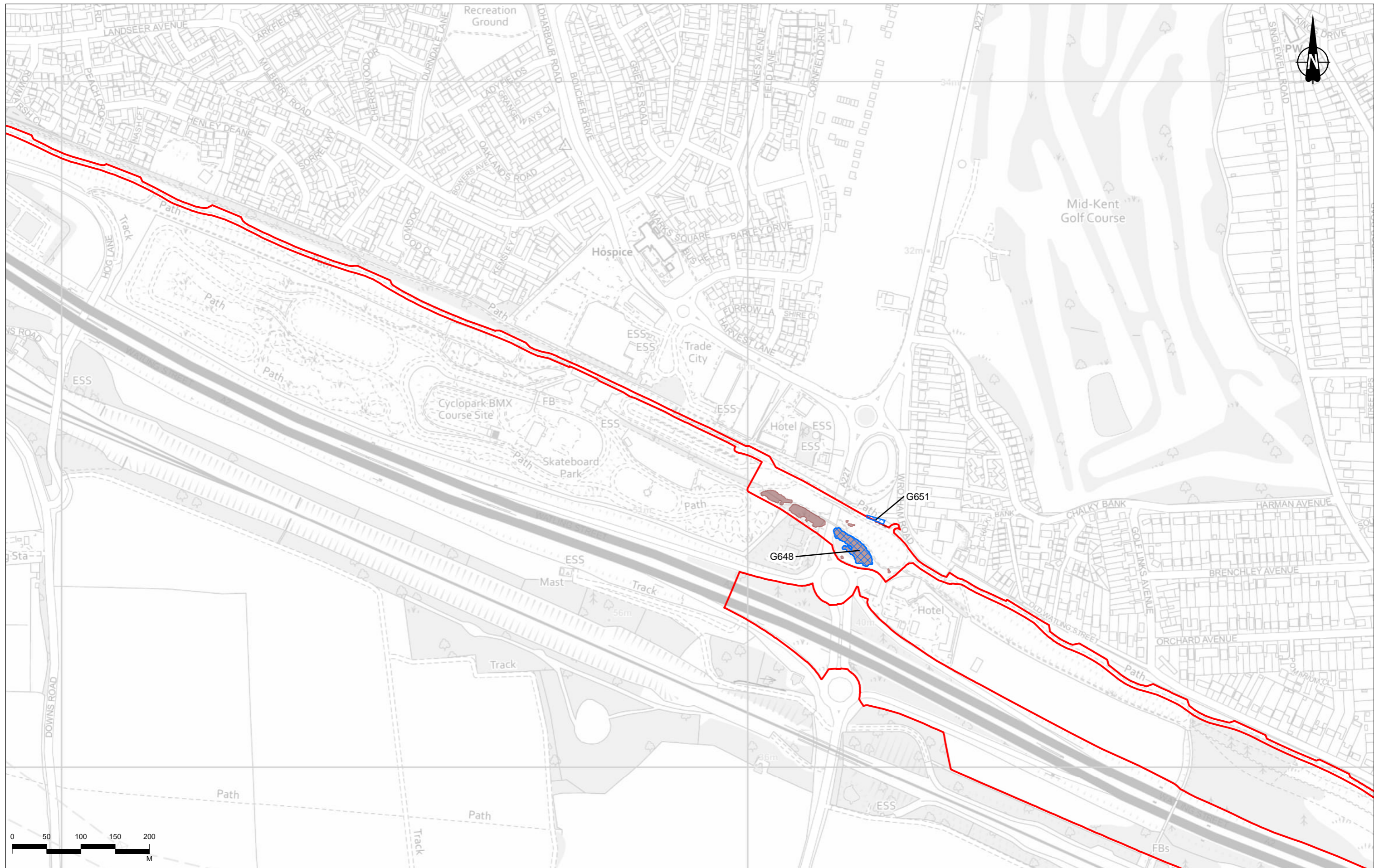
Note: The woodland/trees and hedgerows to be removed is based on National Tree Map data, therefore where tree categories are not shown in these areas this is because the trees lie outside the priority survey areas.



Client

Project
LOWER THAMES CROSSING

Status	PINS SUBMISSION		Original Size	A3	Revision	P03
Application Document Number	TR010032/APP/6.2		Scale	1:5,000		
Drawing Title	Figure 7.24 - Tree Removal and Retention Plan					
Page 5 of 51						
Drawing Number	HE540039-CJV-ELS-SZP_EGNE0000000-DR-LE-50150					



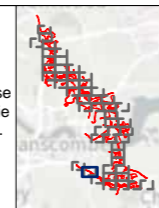
Contains Ordnance Survey data. © Crown copyright and database rights 2022. Ordnance Survey 100030649.
© Natural England copyright.

P02	S8	09/12/2022	For Information	LK	SK	BF
P03	S9	11/07/2023	Deadline 1	CD	SK	BF
Rev	Status	Rev. Date	Purpose of revision	Drawn	Chkd	Appr'd

Legend

- Route alignment
- Order Limits
- Ancient/Veteran tree (recorded on ATI)
- Potential veteran tree/tree group (project identified)
- Potential veteran tree (recorded by others)
- Woodland/trees and hedgerows to be removed (All woodland/trees and hedgerows to be retained unless shown removed)
- Ancient Woodland
- Ancient/veteran tree and Ancient Woodland buffer zone
- Tree group - BS 5837 category/quality**
- A/high-quality
- B/moderate-quality
- C/low-quality
- U/very low-quality
- A/high-quality
- B/moderate-quality
- C/low-quality
- U/very low-quality

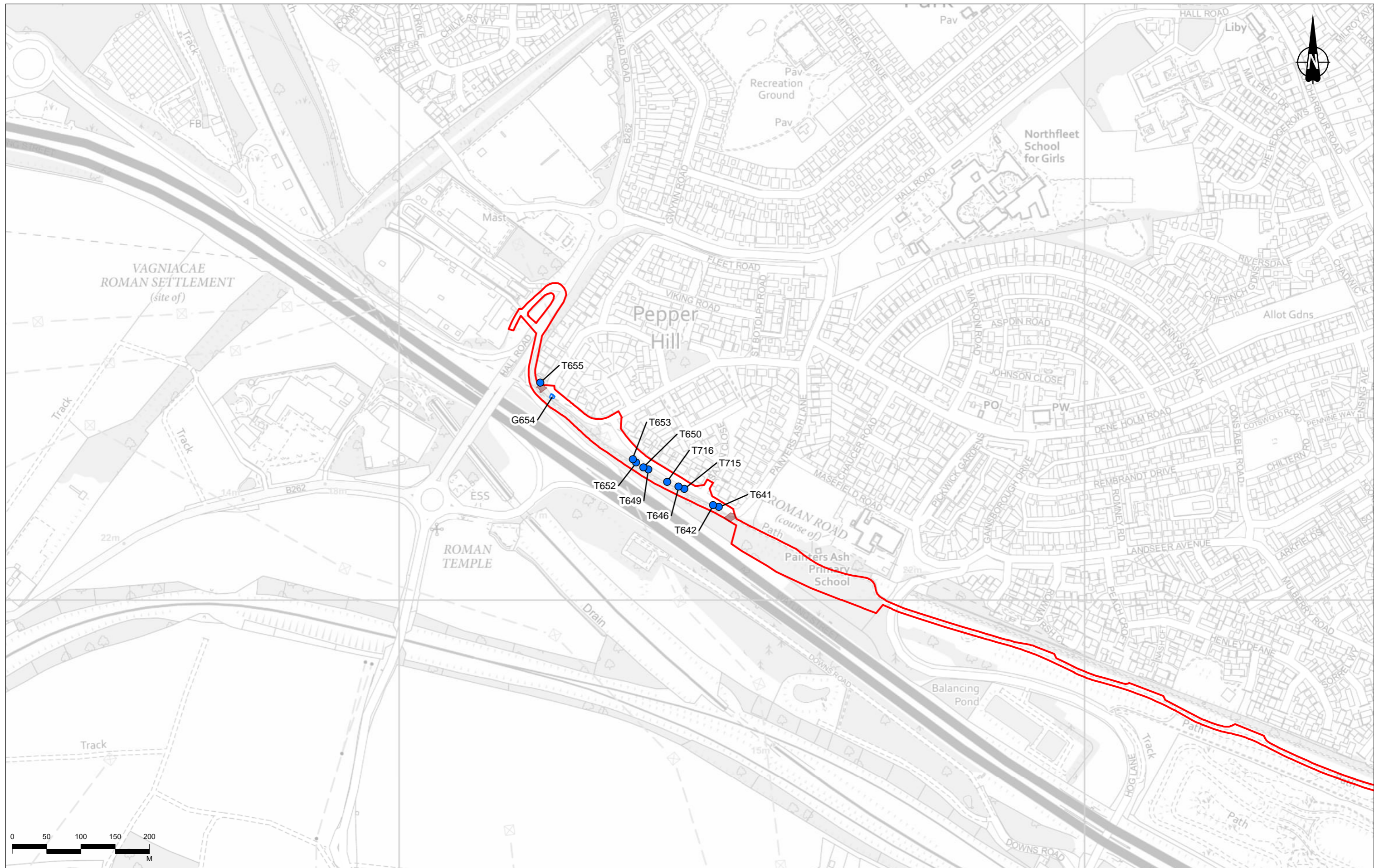
Note: The woodland/trees and hedgerows to be removed is based on National Tree Map data, therefore where tree categories are not shown in these areas this is because the trees lie outside the priority survey areas.



Client

Project
LOWER THAMES CROSSING

Status	PINS SUBMISSION	Original Size	A3	Revision	P03
Application Document Number	TR010032/APP/6.2	Scale	1:5,000		
Drawing Title	Figure 7.24 - Tree Removal and Retention Plan				
Page 6 of 51					
Drawing Number	HE540039-CJV-ELS-SZP_EGNE0000000-DR-LE-50150				



Contains Ordnance Survey data. © Crown copyright and database rights 2022. Ordnance Survey 100030649.
© Natural England copyright.

P02	S8	09/12/2022	For Information	LK	SK	BF
P03	S9	11/07/2023	Deadline 1	CD	SK	BF
Rev	Status	Rev. Date	Purpose of revision	Drawn	Chkd	Apprv'd

Legend

- Route alignment
- Order Limits
- Ancient/Veteran tree (recorded on ATI)
- Potential veteran tree/tree group (project identified)
- Potential veteran tree (recorded by others)
- Woodland/trees and hedgerows to be removed (All woodland/trees and hedgerows to be retained unless shown removed)
- Ancient Woodland
- Ancient/veteran tree and Ancient Woodland buffer zone
- Tree group - BS 5837 category/quality**
 - A/high-quality
 - B/moderate-quality
 - C/low-quality
- U/very low-quality
- Tree - BS 5837 category/quality**
 - A/high-quality
 - B/moderate-quality
 - C/low-quality
 - U/very low-quality

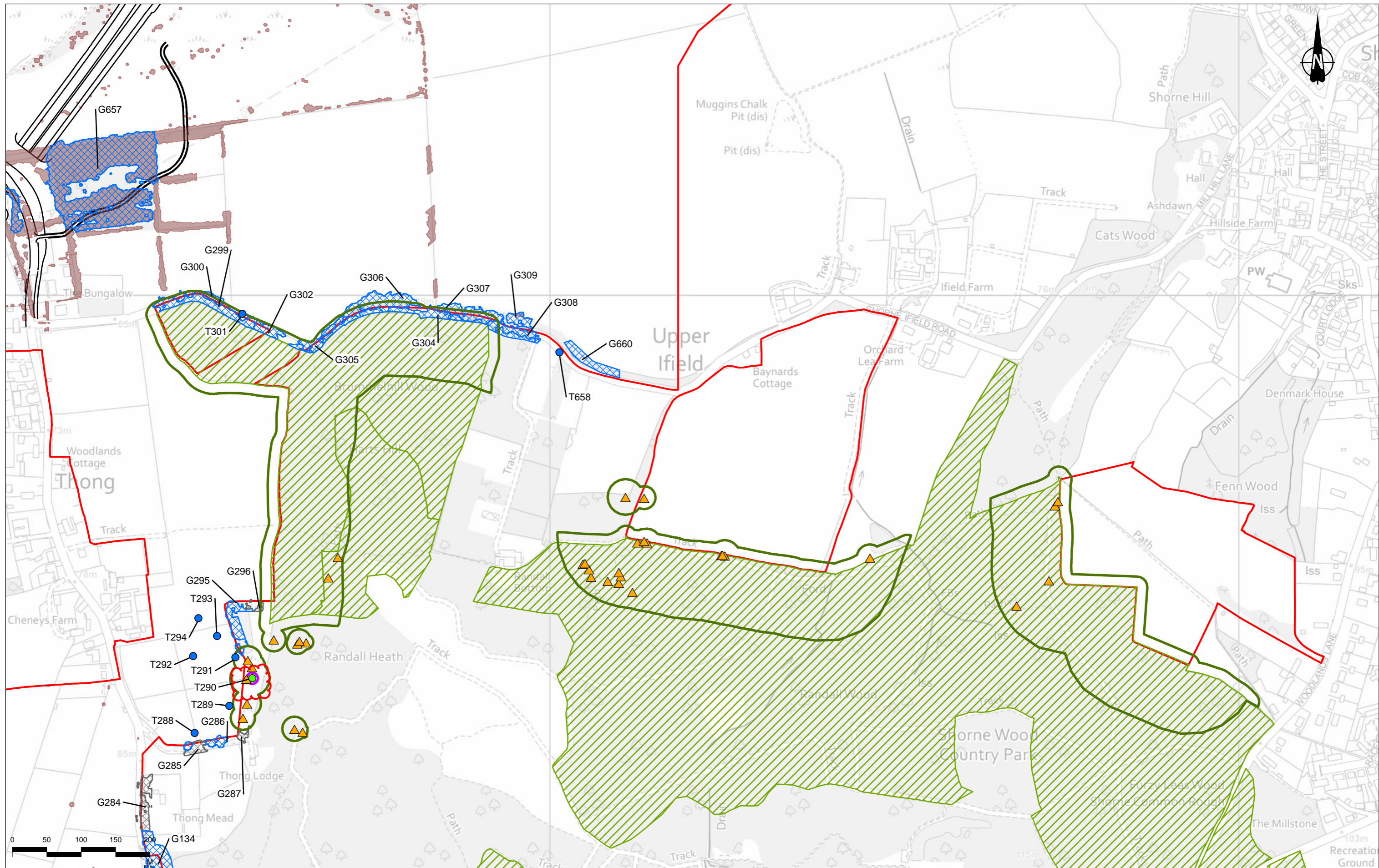
Note: The woodland/trees and hedgerows to be removed is based on National Tree Map data, therefore where tree categories are not shown in these areas this is because the trees lie outside the priority survey areas.



Client: national highways

Project: LOWER THAMES CROSSING

Status	PINS SUBMISSION		Original Size	A3	Revision	P03
Application Document Number	TR010032/APP/6.2		Scale	1:5,000		
Drawing Title	Figure 7.24 - Tree Removal and Retention Plan					
Page 7 of 51						
Drawing Number	HE540039-CJV-ELS-SZP_EGNE0000000-DR-LE-50150					



Contains Ordnance Survey data. © Crown copyright and database rights 2022. Ordnance Survey 100030649.
© Natural England copyright.

P02	S8	09/12/2022	For Information	LK	SK	BF
P03	S9	11/07/2023	Deadline 1	CD	SK	BF
Rev	Status	Rev. Date	Purpose of revision	Drawn	Chkd	Apprv'd

Legend

- Route alignment
- Order Limits
- Ancient/Veteran tree (recorded on ATI)
- Potential veteran tree/tree group (project identified)
- Potential veteran tree (recorded by others)
- Woodland/trees and hedgerows to be removed (All woodland/trees and hedgerows to be retained unless shown removed)
- Ancient Woodland
- Ancient/veteran tree and Ancient Woodland buffer zone
- Tree group - BS 5837 category/quality
 - A/high-quality
 - B/moderate-quality
 - C/low-quality
- U/very low-quality
- Tree - BS 5837 category/quality
 - A/high-quality
 - B/moderate-quality
 - C/low-quality
 - U/very low-quality

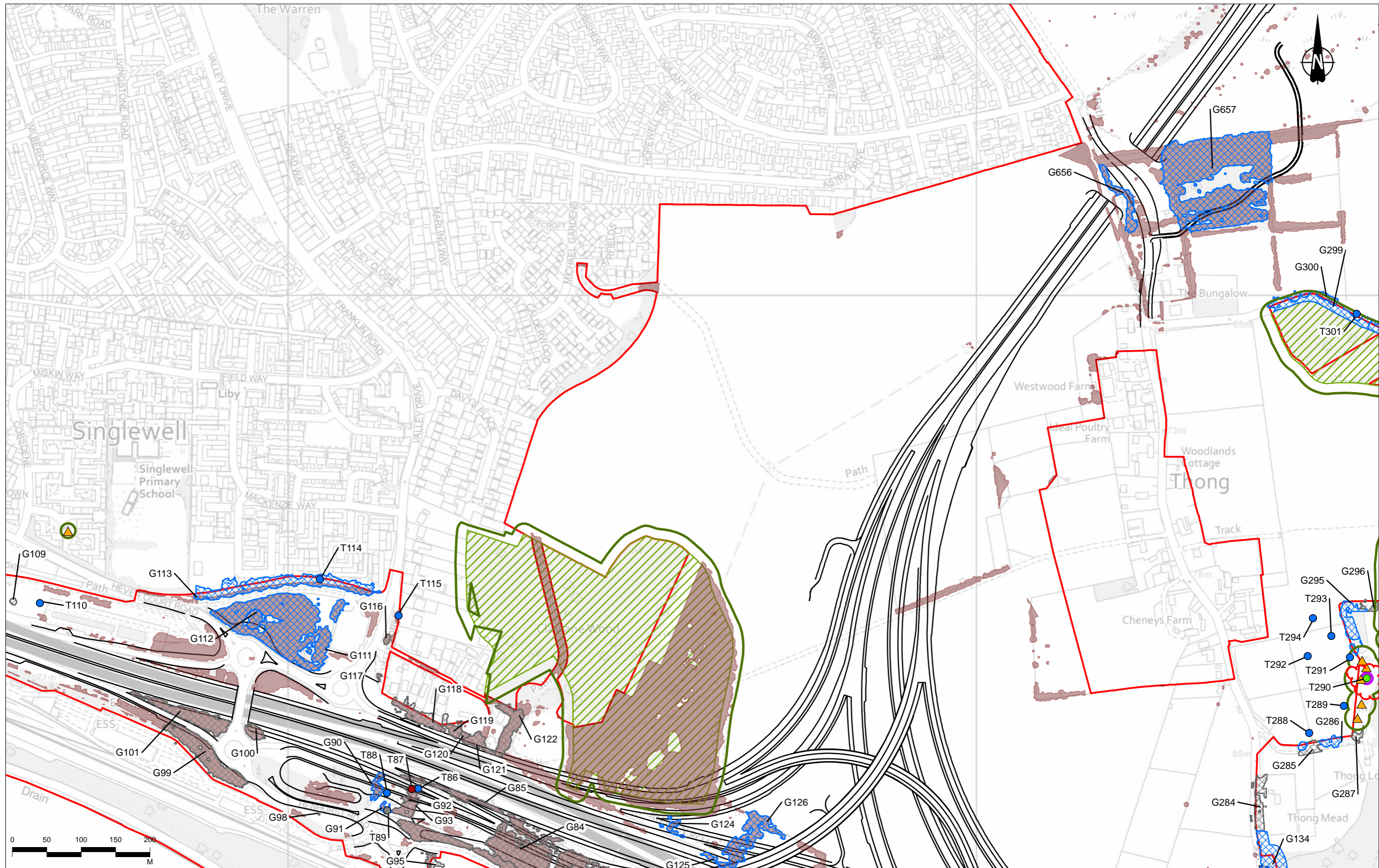
Note: The woodland/trees and hedgerows to be removed is based on National Tree Map data, therefore where tree categories are not shown in these areas this is because the trees lie outside the priority survey areas.



Client: **national highways**

Project: **LOWER THAMES CROSSING**

Status	PINS SUBMISSION	Original Size	A3	Revision	P03
Application Document Number	TR010032/APP/6.2	Scale	1:5,000		
Drawing Title	Figure 7.24 - Tree Removal and Retention Plan				
Page 8 of 51					
Drawing Number	HE540039-CJV-ELS-SZP_EGNE00000000-DR-LE-50150				



Contains Ordnance Survey data. © Crown copyright and database rights 2022. Ordnance Survey 100030649.
© Natural England copyright.

P02	S8	09/12/2022	For Information	LK	SK	BF
P03	S9	11/07/2023	Deadline 1	CD	SK	BF
Rev	Status	Rev. Date	Purpose of revision	Drawn	Chkd	Apprvd

Legend

- Route alignment
- Order Limits
- Ancient/Veteran tree (recorded on ATI)
- Potential veteran tree/tree group (project identified)
- Potential veteran tree (recorded by others)
- Woodland/trees and hedgerows to be removed (All woodland/trees and hedgerows to be retained unless shown removed)
- Ancient Woodland
- Ancient/veteran tree and Ancient Woodland buffer zone
- Tree group - BS 5837 category/quality
 - A/high-quality
 - B/moderate-quality
 - C/low-quality
- Tree - BS 5837 category/quality
 - A/high-quality
 - B/moderate-quality
 - C/low-quality
 - U/very low-quality

Note: The woodland/trees and hedgerows to be removed is based on National Tree Map data, therefore where tree categories are not shown in these areas this is because the trees lie outside the priority survey areas.



Client: national highways

Project: LOWER THAMES CROSSING

Status	PINS SUBMISSION		Original Size	A3	Revision	P03
Application Document Number	TR010032/APP/6.2		Scale	1:5,000		
Drawing Title	Figure 7.24 - Tree Removal and Retention Plan					
Page 9 of 51						
Drawing Number	HE540039-CJV-ELS-SZP_EGNE0000000-DR-LE-50150					

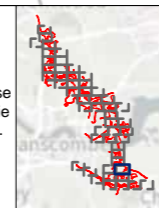


Contains Ordnance Survey data. © Crown copyright and database rights 2022. Ordnance Survey 100030649.
© Natural England copyright.

P02	S8	09/12/2022	For Information	LK	SK	BF
P03	S9	11/07/2023	Deadline 1	CD	SK	BF
Rev	Status	Rev. Date	Purpose of revision	Drawn	Chkd	Apprv'd

Route alignment	Potential veteran tree (recorded by others)	Ancient/veteran tree and Ancient Woodland buffer zone	U/very low-quality
Order Limits	Woodland/trees and hedgerows to be removed (All woodland/trees and hedgerows to be retained unless shown removed)	Tree group - BS 5837 category/quality	Tree - BS 5837 category/quality
Ancient/Veteran tree (recorded on ATI)	Ancient Woodland	A/high-quality	A/high-quality
Potential veteran tree/tree group (project identified)		B/moderate-quality	B/moderate-quality
		C/low-quality	C/low-quality
		U/very low-quality	U/very low-quality

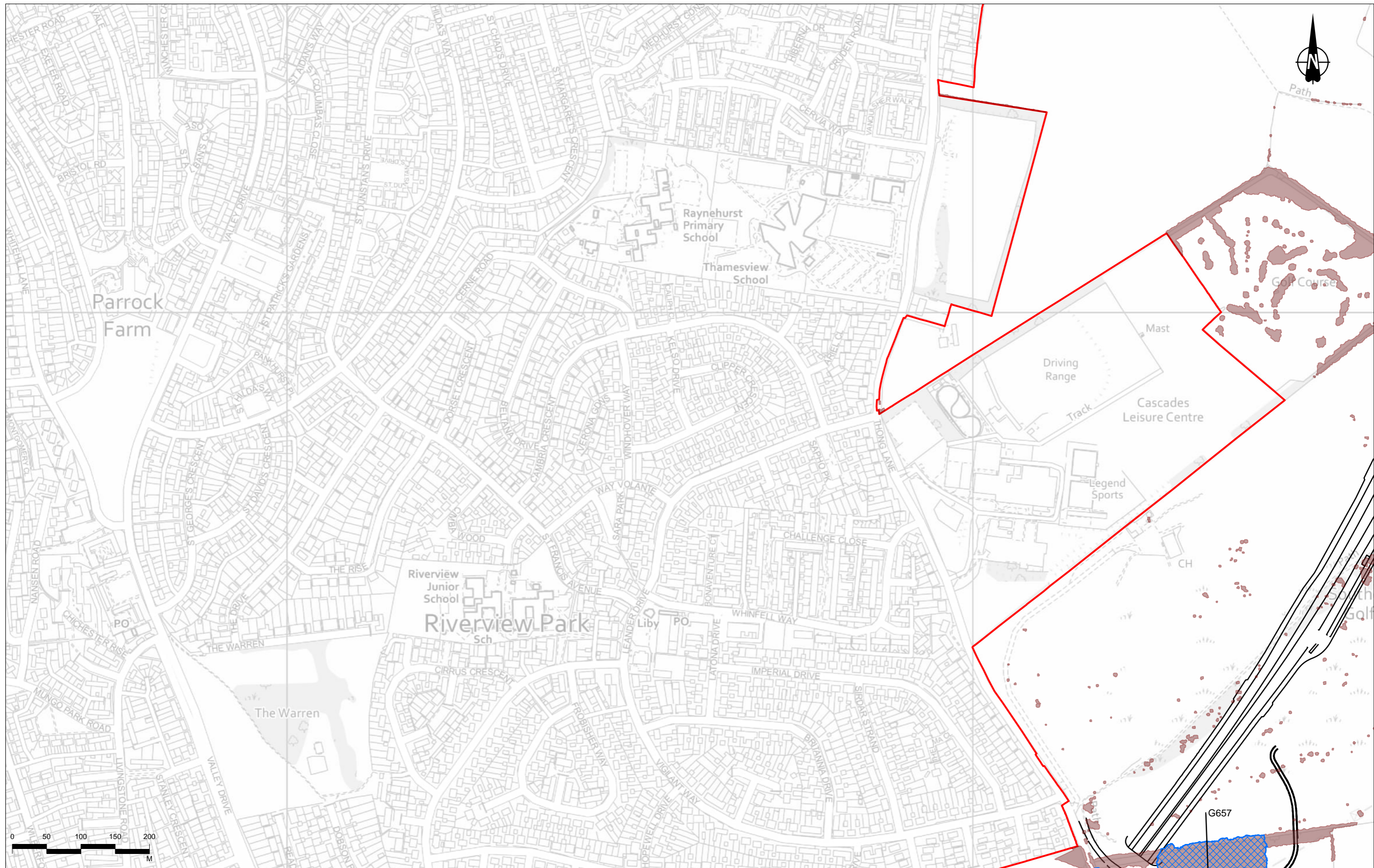
Note: The woodland/trees and hedgerows to be removed is based on National Tree Map data, therefore where tree categories are not shown in these areas this is because the trees lie outside the priority survey areas.



Client

Project
LOWER THAMES CROSSING

Status	PINS SUBMISSION	Original Size	A3	Revision	P03
Application Document Number	TR010032/APP/6.2	Scale	1:5,000		
Drawing Title	Figure 7.24 - Tree Removal and Retention Plan				
	Page 10 of 51				
Drawing Number	HE540039-CJV-ELS-SZP_EGNE00000000-DR-LE-50150				



Contains Ordnance Survey data. © Crown copyright and database rights 2022. Ordnance Survey 100030649.
© Natural England copyright.

P02	S8	09/12/2022	For Information	LK	SK	BF
P03	S9	11/07/2023	Deadline 1	CD	SK	BF
Rev	Status	Rev. Date	Purpose of revision	Drawn	Chkd	Apprvd

Legend

	Route alignment
	Order Limits
	Ancient/Veteran tree (recorded on ATI)
	Potential veteran tree/tree group (project identified)

	Potential veteran tree (recorded by others)
	Woodland/trees and hedgerows to be removed (All woodland/trees and hedgerows to be retained unless shown removed)
	Ancient Woodland

	Ancient/veteran tree and Ancient Woodland buffer zone
Tree group - BS 5837 category/quality	
	A/high-quality
	B/moderate-quality
	C/low-quality
	U/very low-quality

	U/very low-quality
	A/high-quality
	B/moderate-quality
	C/low-quality
	U/very low-quality

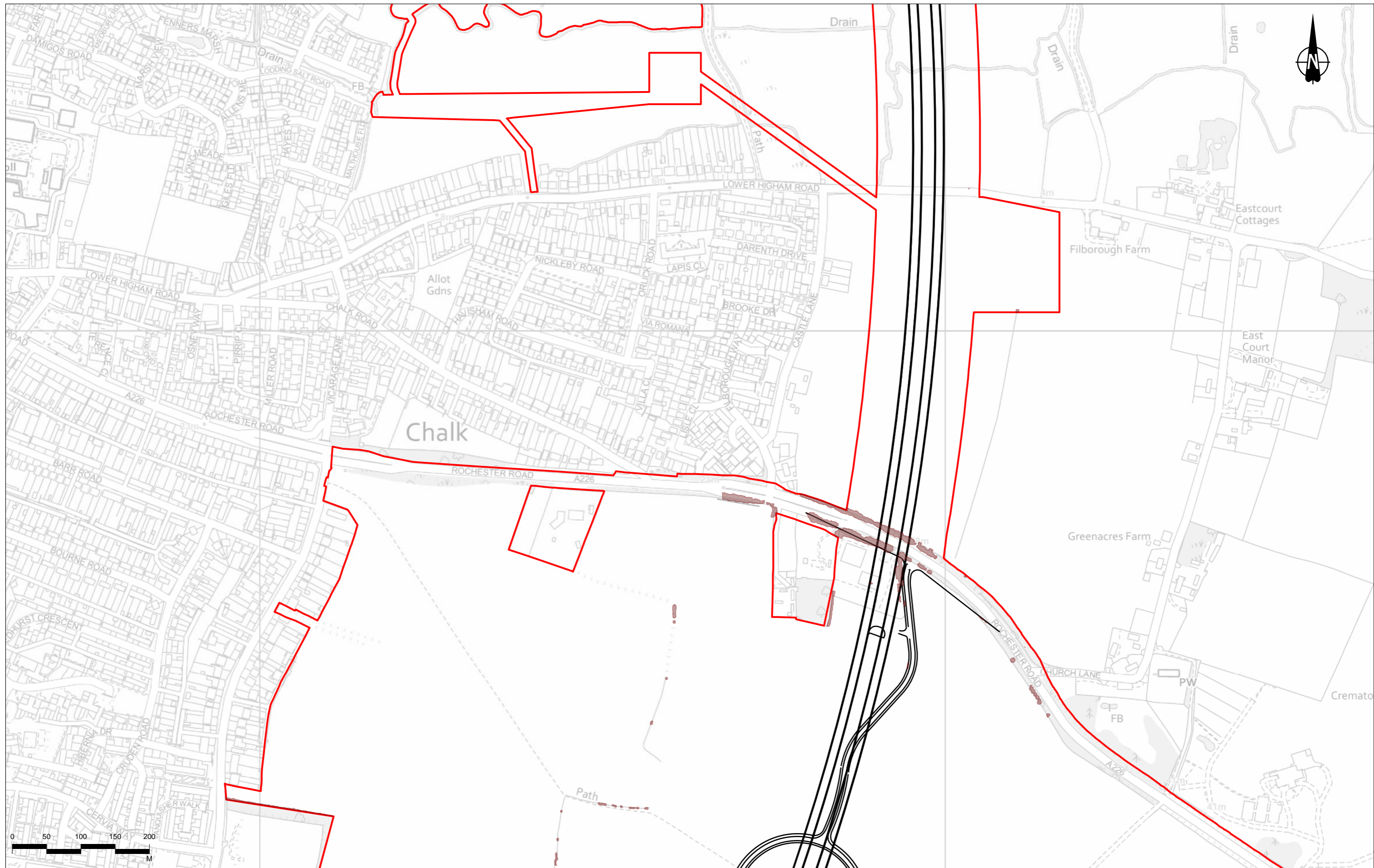
Note: The woodland/trees and hedgerows to be removed is based on National Tree Map data, therefore where tree categories are not shown in these areas this is because the trees lie outside the priority survey areas.



Client: national highways

Project: LOWER THAMES CROSSING

Status	PINS SUBMISSION	Original Size	A3	Revision	P03
Application Document Number	TR010032/APP/6.2	Scale	1:5,000		
Drawing Title	Figure 7.24 - Tree Removal and Retention Plan				
Page 11 of 51					
Drawing Number	HE540039-CJV-ELS-SZP_EGNE0000000-DR-LE-50150				



Contains Ordnance Survey data. © Crown copyright and database rights 2022. Ordnance Survey 100030649.
© Natural England copyright.

P02	S8	09/12/2022	For Information	LK	SK	BF
P03	S9	11/07/2023	Deadline 1	CD	SK	BF
Rev	Status	Rev. Date	Purpose of revision	Drawn	Chkd	Apprvd

Legend

- Route alignment
- Order Limits
- Ancient/Veteran tree (recorded on ATI)
- Potential veteran tree/tree group (project identified)

- Potential veteran tree (recorded by others)
- Woodland/trees and hedgerows to be removed (All woodland/trees and hedgerows to be retained unless shown removed)
- Ancient Woodland

Ancient/veteran tree and Ancient Woodland buffer zone

Tree group - BS 5837 category/quality

- A/high-quality
- B/moderate-quality
- C/low-quality

U/very low-quality

Tree - BS 5837 category/quality

- A/high-quality
- B/moderate-quality
- C/low-quality
- U/very low-quality

Note: The woodland/trees and hedgerows to be removed is based on National Tree Map data, therefore where tree categories are not shown in these areas this is because the trees lie outside the priority survey areas.

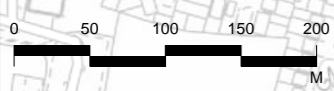
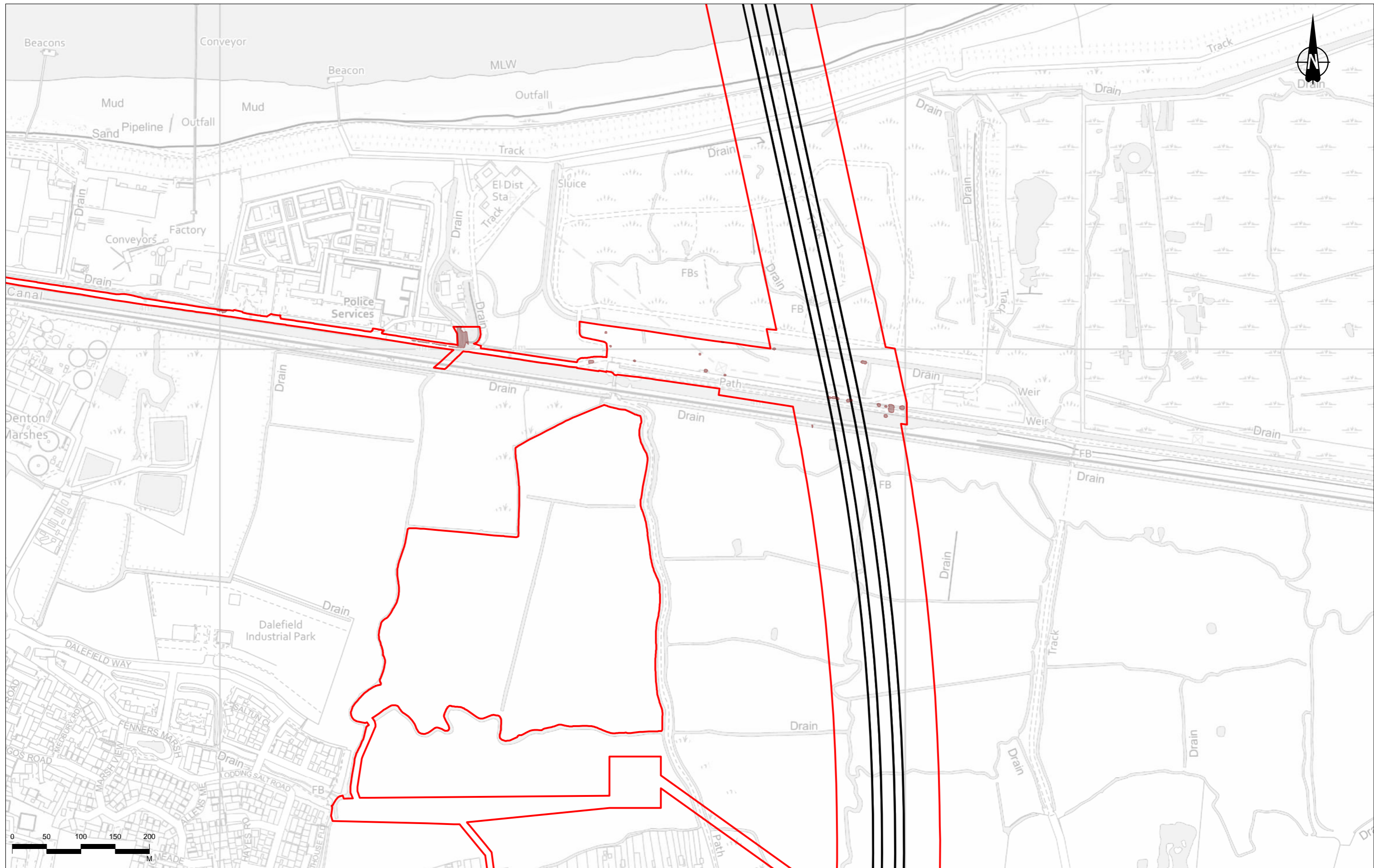


Client

Project

LOWER THAMES CROSSING

Status	PINS SUBMISSION	Original Size	A3	Revision	P03
Application Document Number	TR010032/APP/6.2	Scale	1:5,000		
Drawing Title	Figure 7.24 - Tree Removal and Retention Plan				
	Page 12 of 51				
Drawing Number	HE540039-CJV-ELS-SZP_EGNE0000000-DR-LE-50150				

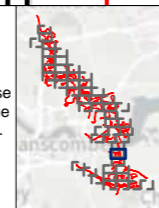


Contains Ordnance Survey data. © Crown copyright and database rights 2022. Ordnance Survey 100030649.
© Natural England copyright.

P02	S8	09/12/2022	For Information	LK	SK	BF
P03	S9	11/07/2023	Deadline 1	CD	SK	BF
Rev	Status	Rev. Date	Purpose of revision	Drawn	Chkd	Apprvd

Legend	
Route alignment	Potential veteran tree (recorded by others)
Order Limits	Ancient/veteran tree and Ancient Woodland buffer zone
Ancient/Veteran tree (recorded on ATI)	Woodland/trees and hedgerows to be removed (All woodland/trees and hedgerows to be retained unless shown removed)
Potential veteran tree/tree group (project identified)	Ancient Woodland
Tree group - BS 5837 category/quality: A/high-quality	U/very low-quality
Tree group - BS 5837 category/quality: B/moderate-quality	Tree - BS 5837 category/quality: A/high-quality
Tree group - BS 5837 category/quality: C/low-quality	Tree - BS 5837 category/quality: B/moderate-quality
Tree group - BS 5837 category/quality: U/very low-quality	Tree - BS 5837 category/quality: C/low-quality
Tree group - BS 5837 category/quality: U/very low-quality	Tree - BS 5837 category/quality: U/very low-quality

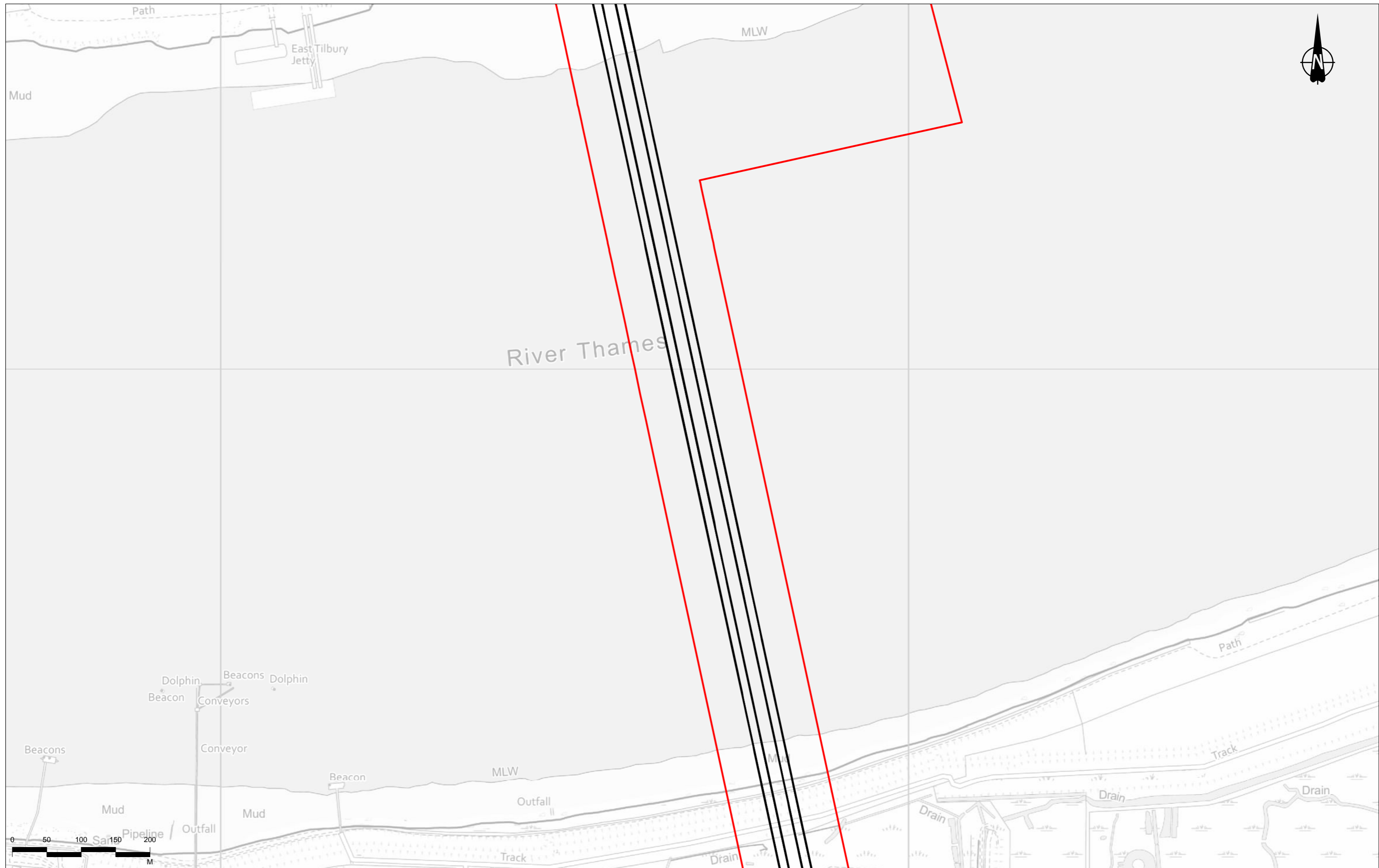
Note: The woodland/trees and hedgerows to be removed is based on National Tree Map data, therefore where tree categories are not shown in these areas this is because the trees lie outside the priority survey areas.



Client: national highways

Project: LOWER THAMES CROSSING

Status	PINS SUBMISSION	Original Size	A3	Revision	P03
Application Document Number	TR010032/APP/6.2	Scale	1:5,000		
Drawing Title	Figure 7.24 - Tree Removal and Retention Plan				
	Page 13 of 51				
Drawing Number	HE540039-CJV-ELS-SZP_EGNE0000000-DR-LE-50150				



Contains Ordnance Survey data. © Crown copyright and database rights 2022. Ordnance Survey 100030649
© Natural England copyright.

Rev	Status	Rev. Date	Purpose of revision	Drawn	Chkd	Apprv'd
P02	S8	09/12/2022	For Information	LK	SK	BF
P03	S9	11/07/2023	Deadline 1	CD	SK	BF

Legend

- Route alignment
- Order Limits
- Ancient/Veteran tree (recorded on ATI)
- Potential veteran tree/tree group (project identified)
- Potential veteran tree (recorded by others)
- Woodland/trees and hedgerows to be removed (All woodland/trees and hedgerows to be retained unless shown removed)
- Ancient Woodland
- Ancient/veteran tree and Ancient Woodland buffer zone
- Tree group - BS 5837 category/quality**
- A/high-quality
- B/moderate-quality
- C/low-quality
- U/very low-quality
- A/high-quality
- B/moderate-quality
- C/low-quality
- U/very low-quality

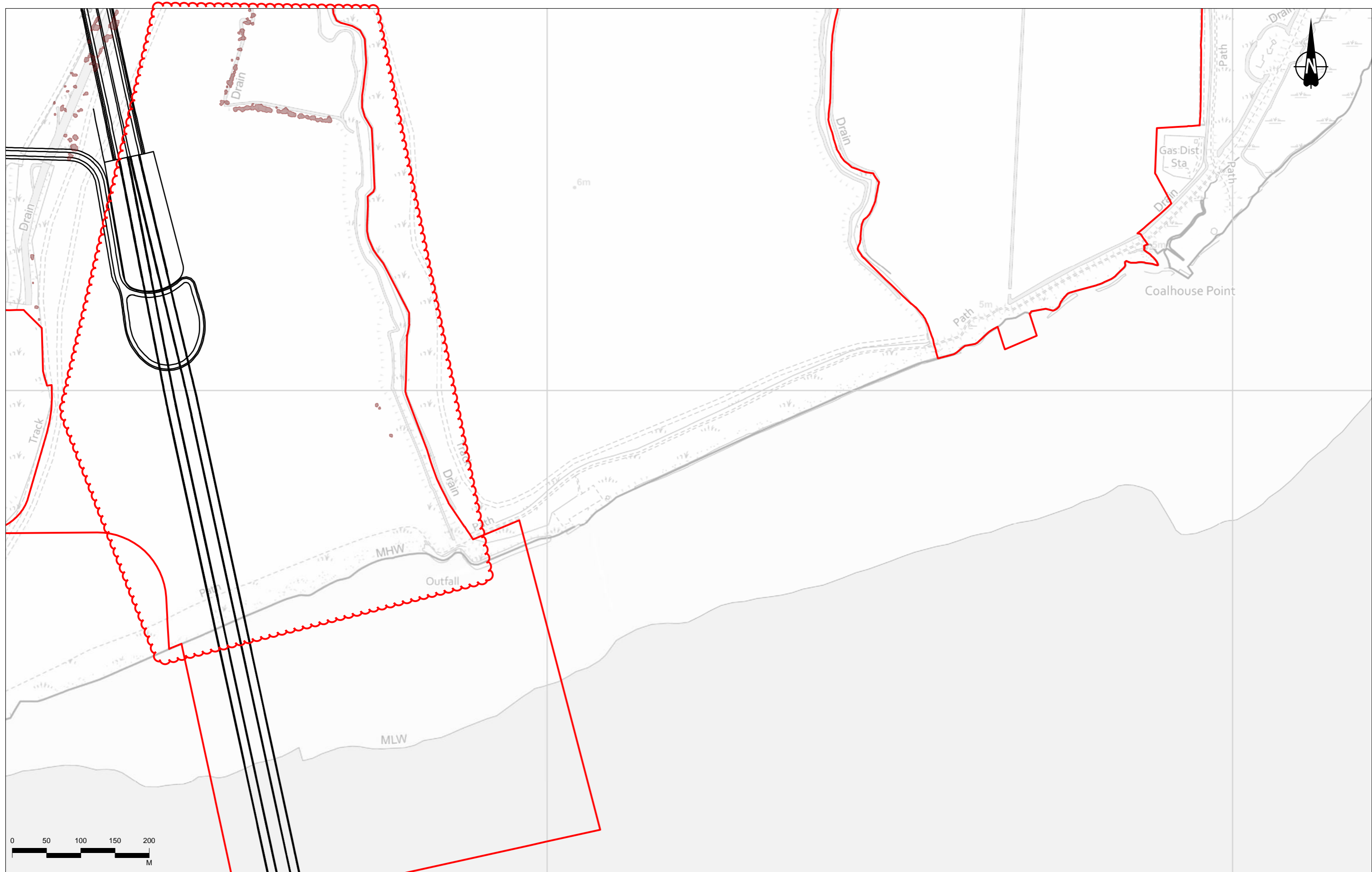
Note: The woodland/trees and hedgerows to be removed is based on National Tree Map data, therefore where tree categories are not shown in these areas this is because the trees lie outside the priority survey areas.



Client
national highways

Project
LOWER THAMES CROSSING

Status	PINS SUBMISSION		Original Size	A3	Revision	P03
Application Document Number	TR010032/APP/6.2		Scale	1:5,000		
Drawing Title	Figure 7.24 - Tree Removal and Retention Plan					
Page 14 of 51						
Drawing Number	HE540039-CJV-ELS-SZP_EGNE00000000-DR-LE-50150					



Contains Ordnance Survey data. © Crown copyright and database rights 2022. Ordnance Survey 100030649.
© Natural England copyright.

P02	S8	09/12/2022	For Information	LK	SK	BF
P03	S9	11/07/2023	Deadline 1	CD	SK	BF
Rev	Status	Rev. Date	Purpose of revision	Drawn	Chkd	Apprv'd

Legend

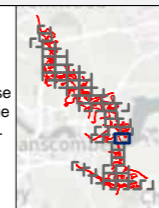
- Route alignment
- ▭ Order Limits
- ▲ Ancient/Veteran tree (recorded on ATI)
- ▭ Potential veteran tree/tree group (project identified)

- ▲ Potential veteran tree (recorded by others)
- ▭ Woodland/trees and hedgerows to be removed (All woodland/trees and hedgerows to be retained unless shown removed)
- ▭ Ancient Woodland

- ▭ Ancient/veteran tree and Ancient Woodland buffer zone
- Tree group - BS 5837 category/quality**
- ▭ A/high-quality
- ▭ B/moderate-quality
- ▭ C/low-quality

- ▭ U/very low-quality
- Tree - BS 5837 category/quality**
- A/high-quality
- B/moderate-quality
- C/low-quality
- U/very low-quality

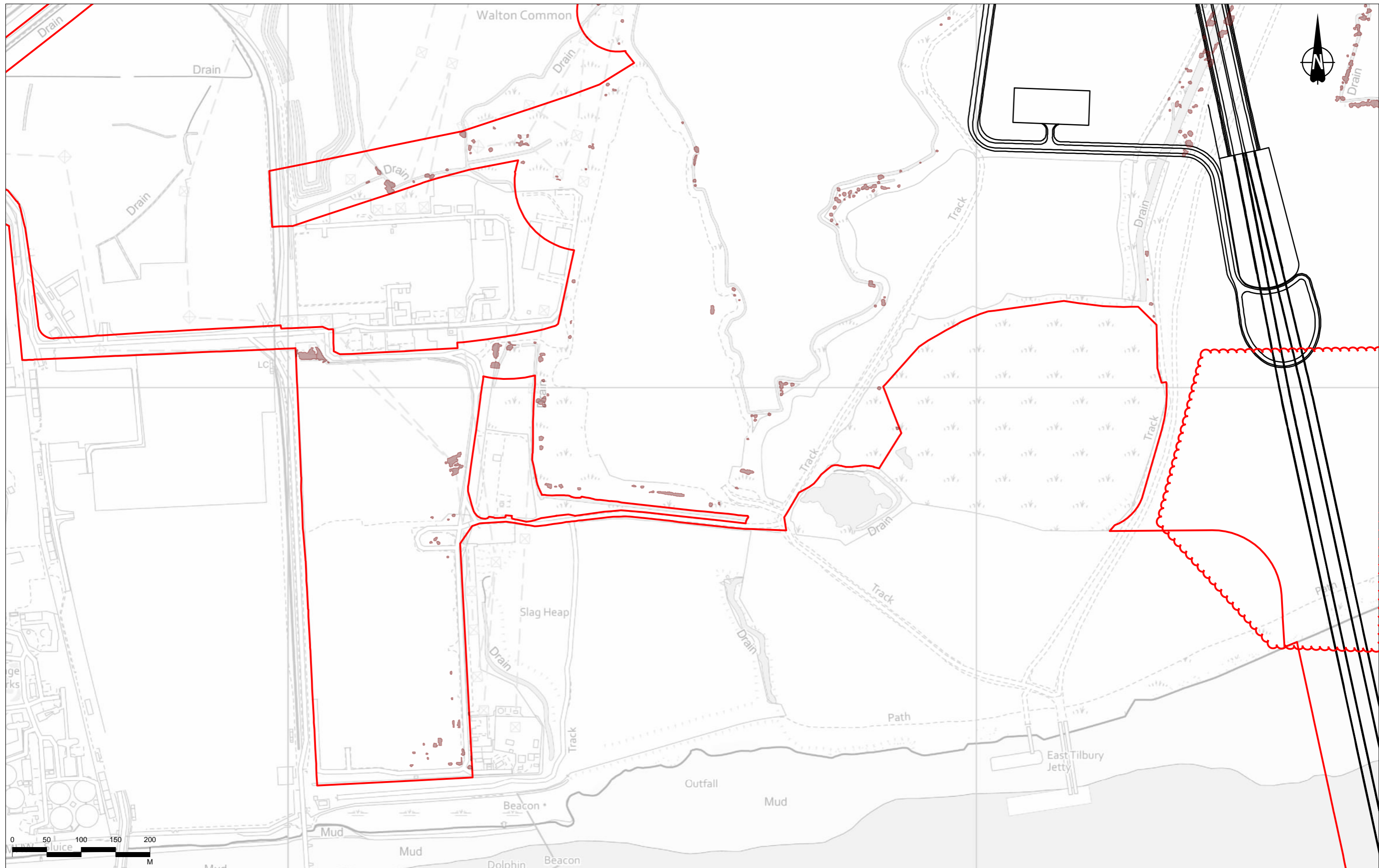
Note: The woodland/trees and hedgerows to be removed is based on National Tree Map data, therefore where tree categories are not shown in these areas this is because the trees lie outside the priority survey areas.



Client
national highways

Project
LOWER THAMES CROSSING

Status	PINS SUBMISSION		Original Size	A3	Revision	P03
Application Document Number	TR010032/APP/6.2		Scale	1:5,000		
Drawing Title	Figure 7.24 - Tree Removal and Retention Plan					
Page 15 of 51						
Drawing Number	HE540039-CJV-ELS-SZP_EGNE00000000-DR-LE-50150					

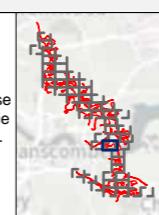


Contains Ordnance Survey data. © Crown copyright and database rights 2022. Ordnance Survey 100030643
© Natural England copyright.

P02	S8	09/12/2022	For Information	LK	SK	BF
P03	S9	11/07/2023	Deadline 1	CD	SK	BF
Rev	Status	Rev. Date	Purpose of revision	Drawn	Chkd	Apprv'd

Legend	<ul style="list-style-type: none"> Route alignment Order Limits Ancient/Veteran tree (recorded on ATI) Potential veteran tree/tree group (project identified) Potential veteran tree (recorded by others) Woodland/trees and hedgerows to be removed (All woodland/trees and hedgerows to be retained unless shown removed) Ancient Woodland Ancient/veteran tree and Ancient Woodland buffer zone Tree group - BS 5837 category/quality A/high-quality B/moderate-quality C/low-quality U/very low-quality 	<ul style="list-style-type: none"> U/very low-quality A/high-quality B/moderate-quality C/low-quality U/very low-quality
---------------	---	---

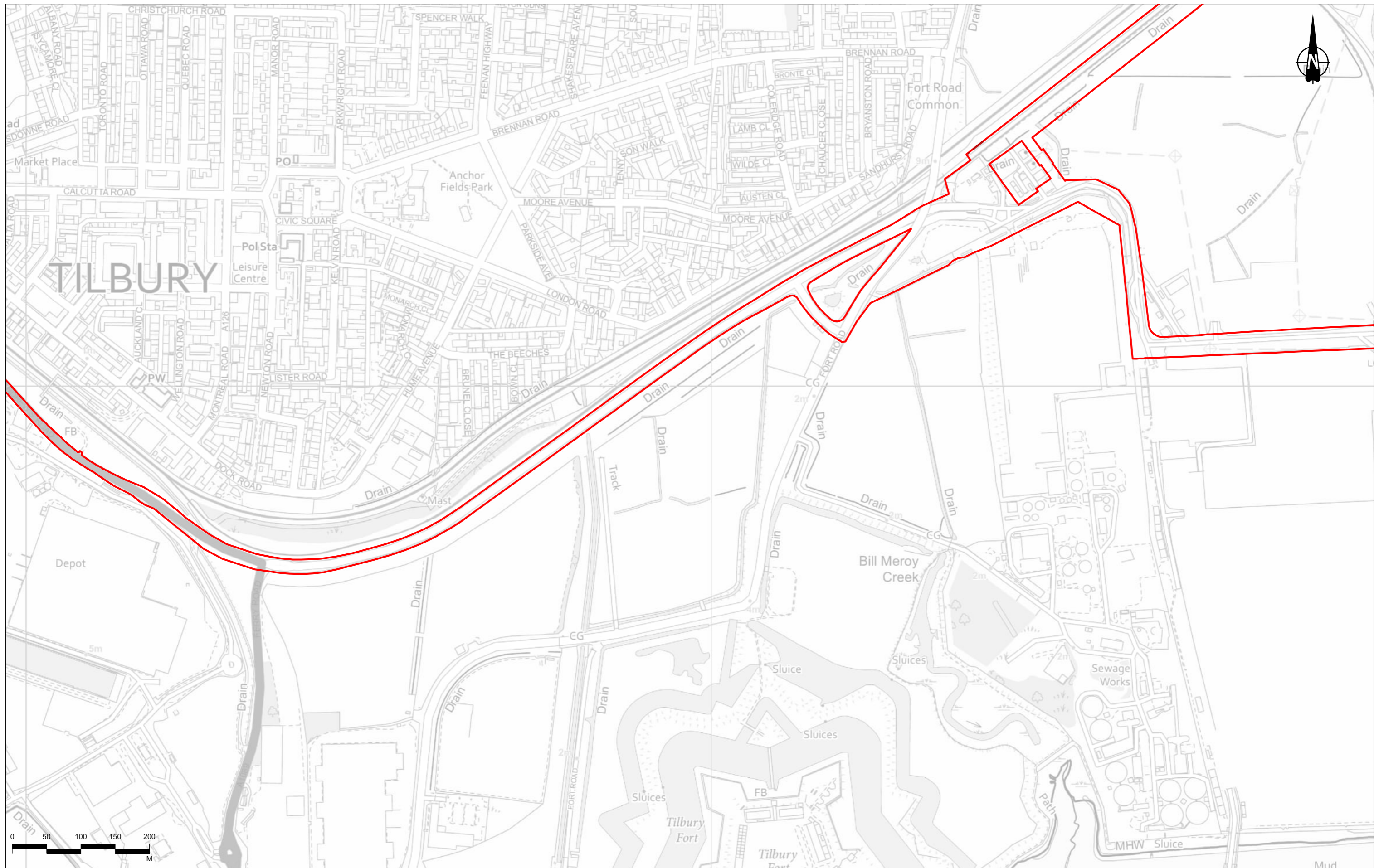
Note: The woodland/trees and hedgerows to be removed is based on National Tree Map data, therefore where tree categories are not shown in these areas this is because the trees lie outside the priority survey areas.



Client
national highways

Project
LOWER THAMES CROSSING

Status	PINS SUBMISSION	Original Size	A3	Revision	P03
Application Document Number	TR010032/APP/6.2	Scale	1:5,000		
Drawing Title	Figure 7.24 - Tree Removal and Retention Plan				
	Page 16 of 51				
Drawing Number	HE540039-CJV-ELS-SZP_EGNE0000000-DR-LE-50150				



Contains Ordnance Survey data. © Crown copyright and database rights 2022. Ordnance Survey 100030649.
© Natural England copyright.

P02	S8	09/12/2022	For Information	LK	SK	BF
P03	S9	11/07/2023	Deadline 1	CD	SK	BF
Rev	Status	Rev. Date	Purpose of revision	Drawn	Chkd	Apprvd

Legend

- Route alignment
- Order Limits
- Ancient/Veteran tree (recorded on ATI)
- Potential veteran tree/tree group (project identified)

- Potential veteran tree (recorded by others)
- Woodland/trees and hedgerows to be removed (All woodland/trees and hedgerows to be retained unless shown removed)
- Ancient Woodland

Ancient/veteran tree and Ancient Woodland buffer zone

Tree group - BS 5837 category/quality

- A/high-quality
- B/moderate-quality
- C/low-quality

U/very low-quality

Tree - BS 5837 category/quality

- A/high-quality
- B/moderate-quality
- C/low-quality
- U/very low-quality

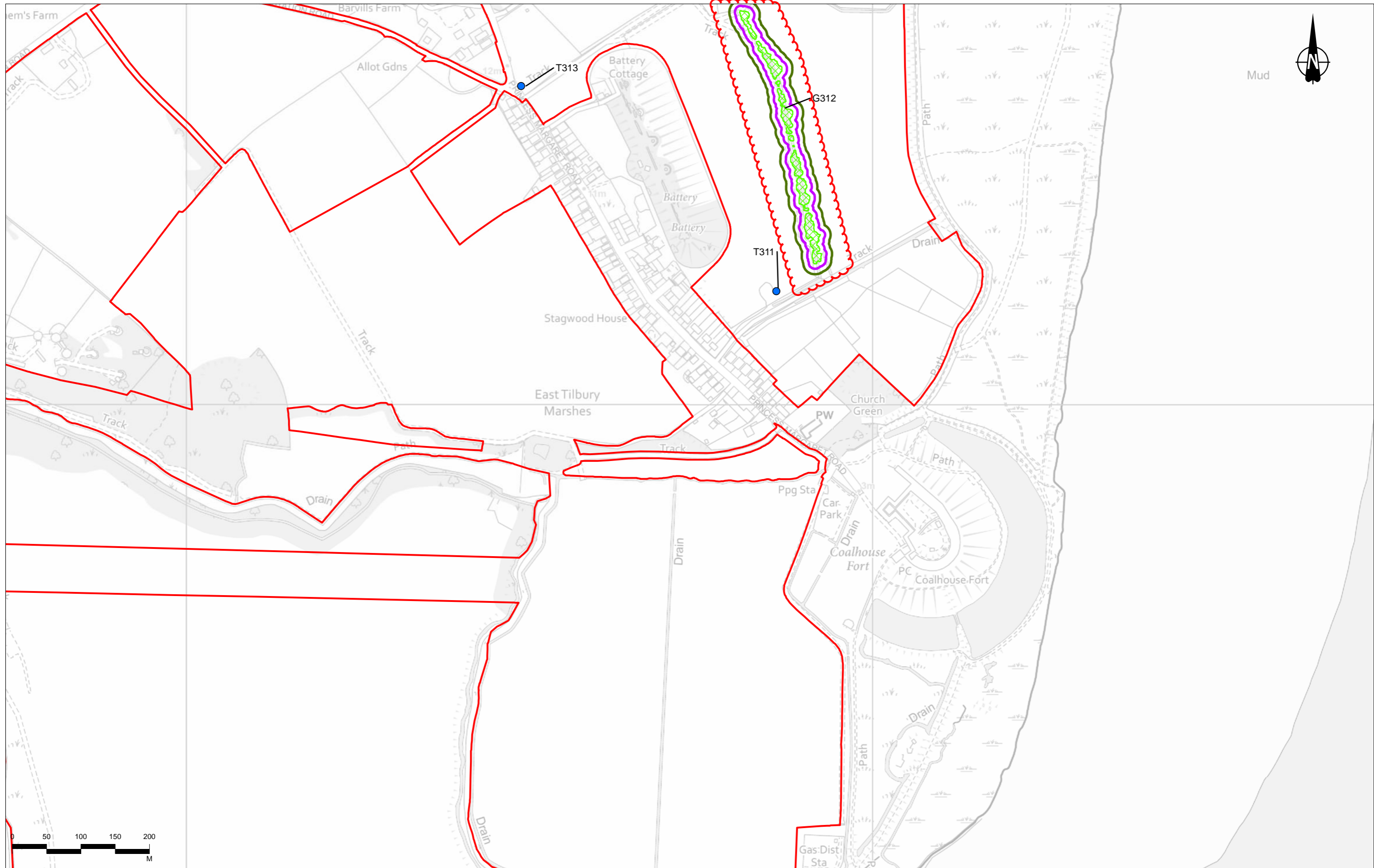
Note: The woodland/trees and hedgerows to be removed is based on National Tree Map data, therefore where tree categories are not shown in these areas this is because the trees lie outside the priority survey areas.



Client: **national highways**

Project: **LOWER THAMES CROSSING**

Status	PINS SUBMISSION	Original Size	A3	Revision	P03
Application Document Number	TR010032/APP/6.2	Scale	1:5,000		
Drawing Title	Figure 7.24 - Tree Removal and Retention Plan				
Page 17 of 51					
Drawing Number	HE540039-CJV-ELS-SZP_EGNE0000000-DR-LE-50150				



Contains Ordnance Survey data. © Crown copyright and database rights 2022. Ordnance Survey 100030649.
© Natural England copyright.

Rev	Status	Rev. Date	Purpose of revision	Drawn	Chkd	Apprvd
P02	S8	09/12/2022	For Information	LK	SK	BF
P03	S9	11/07/2023	Deadline 1	CD	SK	BF

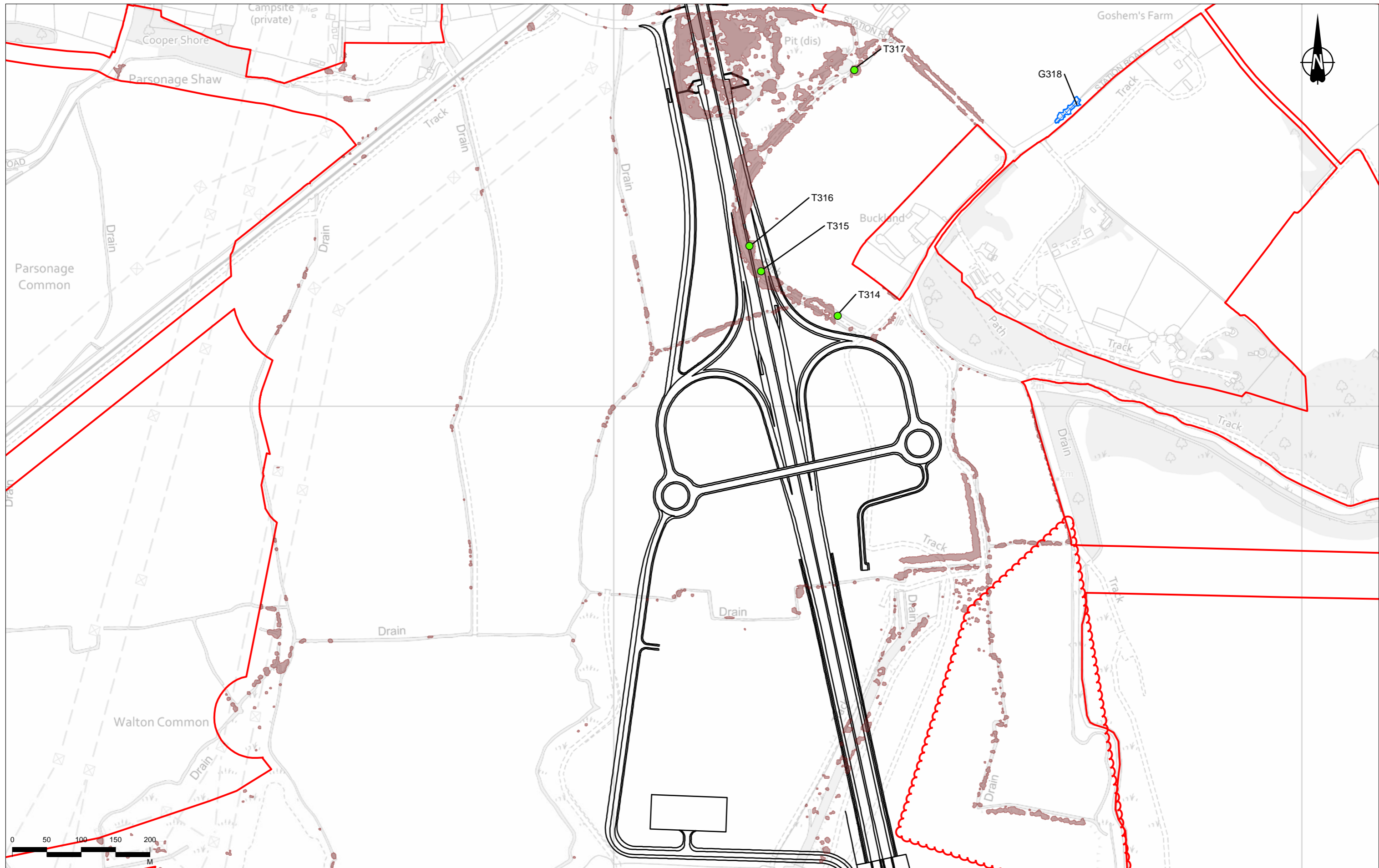
Legend	
	Route alignment
	Order Limits
	Ancient/Veteran tree (recorded on ATI)
	Potential veteran tree/tree group (project identified)
	Potential veteran tree (recorded by others)
	Woodland/trees and hedgerows to be removed (All woodland/trees and hedgerows to be retained unless shown removed)
	Ancient Woodland
	Ancient/veteran tree and Ancient Woodland buffer zone
Tree group - BS 5837 category/quality	
	A/high-quality
	B/moderate-quality
	C/low-quality
	U/very low-quality
	A/high-quality
	B/moderate-quality
	C/low-quality
	U/very low-quality

Note: The woodland/trees and hedgerows to be removed is based on National Tree Map data, therefore where tree categories are not shown in these areas this is because the trees lie outside the priority survey areas.



Client
 national highways
 Project
LOWER THAMES CROSSING

Status	PINS SUBMISSION	Original Size	A3	Revision	P03
Application Document Number	TR010032/APP/6.2	Scale	1:5,000		
Drawing Title	Figure 7.24 - Tree Removal and Retention Plan				
Page 18 of 51					
Drawing Number	HE540039-CJV-ELS-SZP_EGNE0000000-DR-LE-50150				



Contains Ordnance Survey data. © Crown copyright and database rights 2022. Ordnance Survey 100030649.
© Natural England copyright.

P02	S8	09/12/2022	For Information	LK	SK	BF
P03	S9	11/07/2023	Deadline 1	CD	SK	BF
Rev	Status	Rev. Date	Purpose of revision	Drawn	Chkd	Apprv'd

Legend	
	Route alignment
	Order Limits
	Ancient/Veteran tree (recorded on ATI)
	Potential veteran tree/tree group (project identified)
	Potential veteran tree (recorded by others)
	Woodland/trees and hedgerows to be removed (All woodland/trees and hedgerows to be retained unless shown removed)
	Ancient Woodland
	Ancient/veteran tree and Ancient Woodland buffer zone
Tree group - BS 5837 category/quality	
	A/high-quality
	B/moderate-quality
	C/low-quality
	U/very low-quality

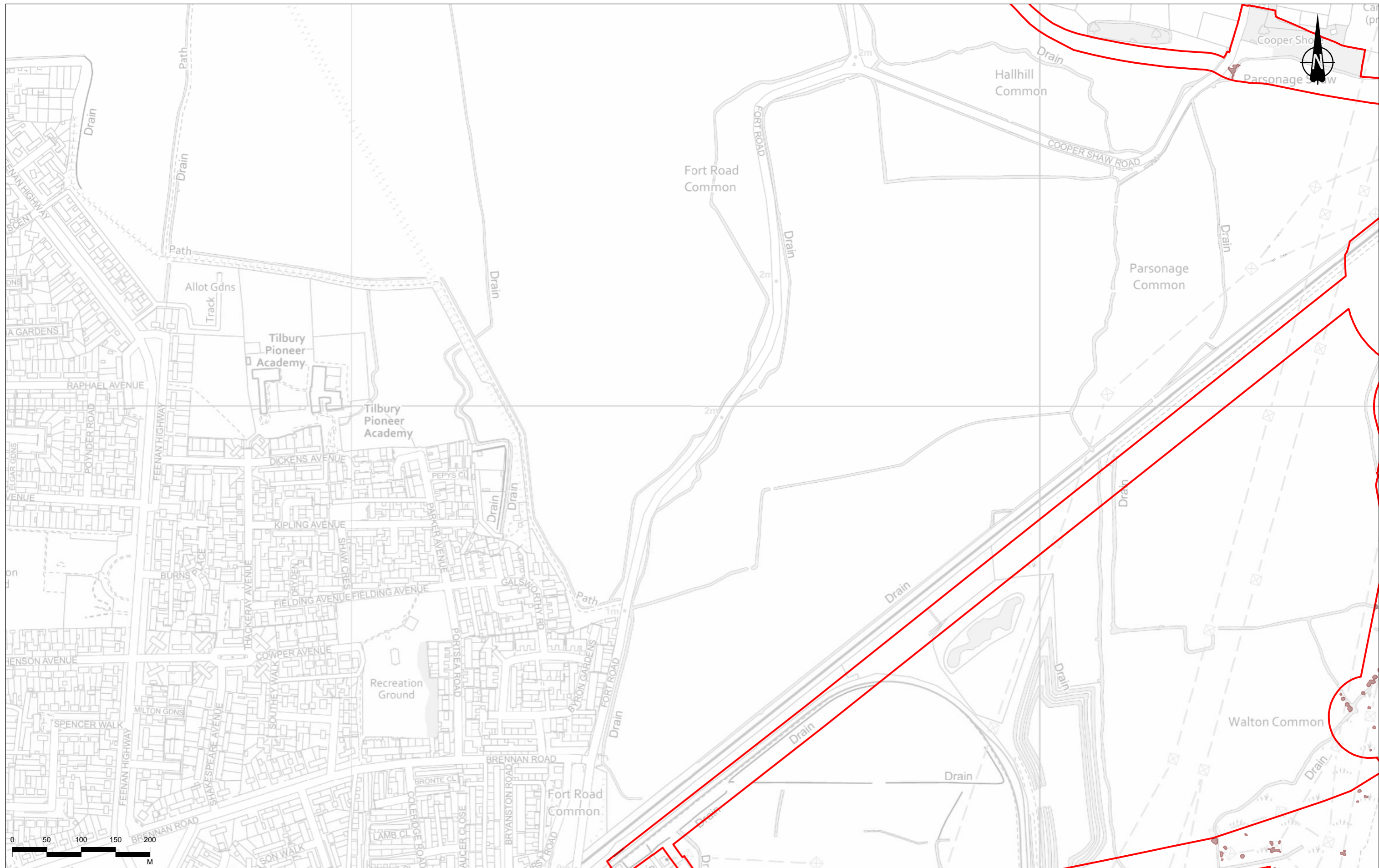
Note: The woodland/trees and hedgerows to be removed is based on National Tree Map data, therefore where tree categories are not shown in these areas this is because the trees lie outside the priority survey areas.



Client

Project
LOWER THAMES CROSSING

Status	PINS SUBMISSION	Original Size	A3	Revision	P03
Application Document Number	TR010032/APP/6.2	Scale	1:5,000		
Drawing Title	Figure 7.24 - Tree Removal and Retention Plan				
Page 19 of 51					
Drawing Number	HE540039-CJV-ELS-SZP_EGNE0000000-DR-LE-50150				



0 50 100 150 200 M

P02	S8	09/12/2022	For Information	LK	SK	BF
P03	S9	11/07/2023	Deadline 1	CD	SK	BF
Rev	Status	Rev. Date	Purpose of revision	Drawn	Chkd	Apprvd

Legend

- Route alignment
- Order Limits
- Ancient/Veteran tree (recorded on ATI)
- Potential veteran tree/tree group (project identified)

- Potential veteran tree (recorded by others)
- Woodland/trees and hedgerows to be removed (All woodland/trees and hedgerows to be retained unless shown removed)
- Ancient Woodland

Tree group - BS 5837 category/quality

- A/high-quality
- B/moderate-quality
- C/low-quality

- U/very low-quality
- A/high-quality
- B/moderate-quality
- C/low-quality
- U/very low-quality

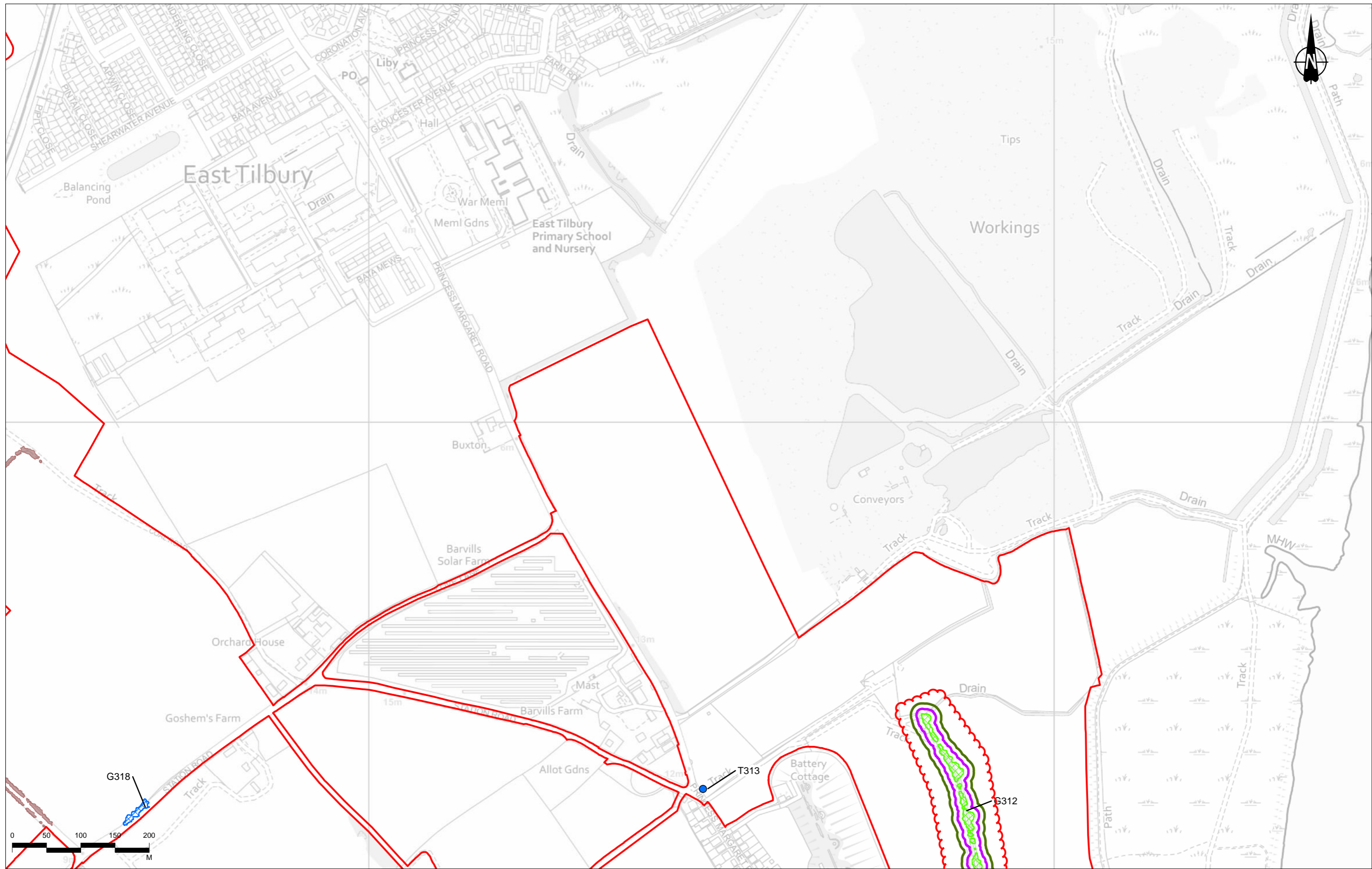
Note: The woodland/trees and hedgerows to be removed is based on National Tree Map data, therefore where tree categories are not shown in these areas this is because the trees lie outside the priority survey areas.



Client: **national highways**

Project: **LOWER THAMES CROSSING**

Status	PINS SUBMISSION	Original Size	A3	Revision	P03
Application Document Number	TR010032/APP/6.2	Scale	1:5,000		
Drawing Title	Figure 7.24 - Tree Removal and Retention Plan				
Page 20 of 51					
Drawing Number	HE540039-CJV-ELS-SZP_EGNE0000000-DR-LE-50150				



Contains Ordnance Survey data. © Crown copyright and database rights 2022. Ordnance Survey 100030649.
© Natural England copyright.

P02	S8	09/12/2022	For Information	LK	SK	BF
P03	S9	11/07/2023	Deadline 1	CD	SK	BF
Rev	Status	Rev. Date	Purpose of revision	Drawn	Chkd	Apprvd

Legend	
	Route alignment
	Order Limits
	Ancient/Veteran tree (recorded on ATI)
	Potential veteran tree/tree group (project identified)
	Potential veteran tree (recorded by others)
	Woodland/trees and hedgerows to be removed (All woodland/trees and hedgerows to be retained unless shown removed)
	Ancient Woodland
	Ancient/veteran tree and Ancient Woodland buffer zone
Tree group - BS 5837 category/quality	
	A/high-quality
	B/moderate-quality
	C/low-quality
	U/very low-quality

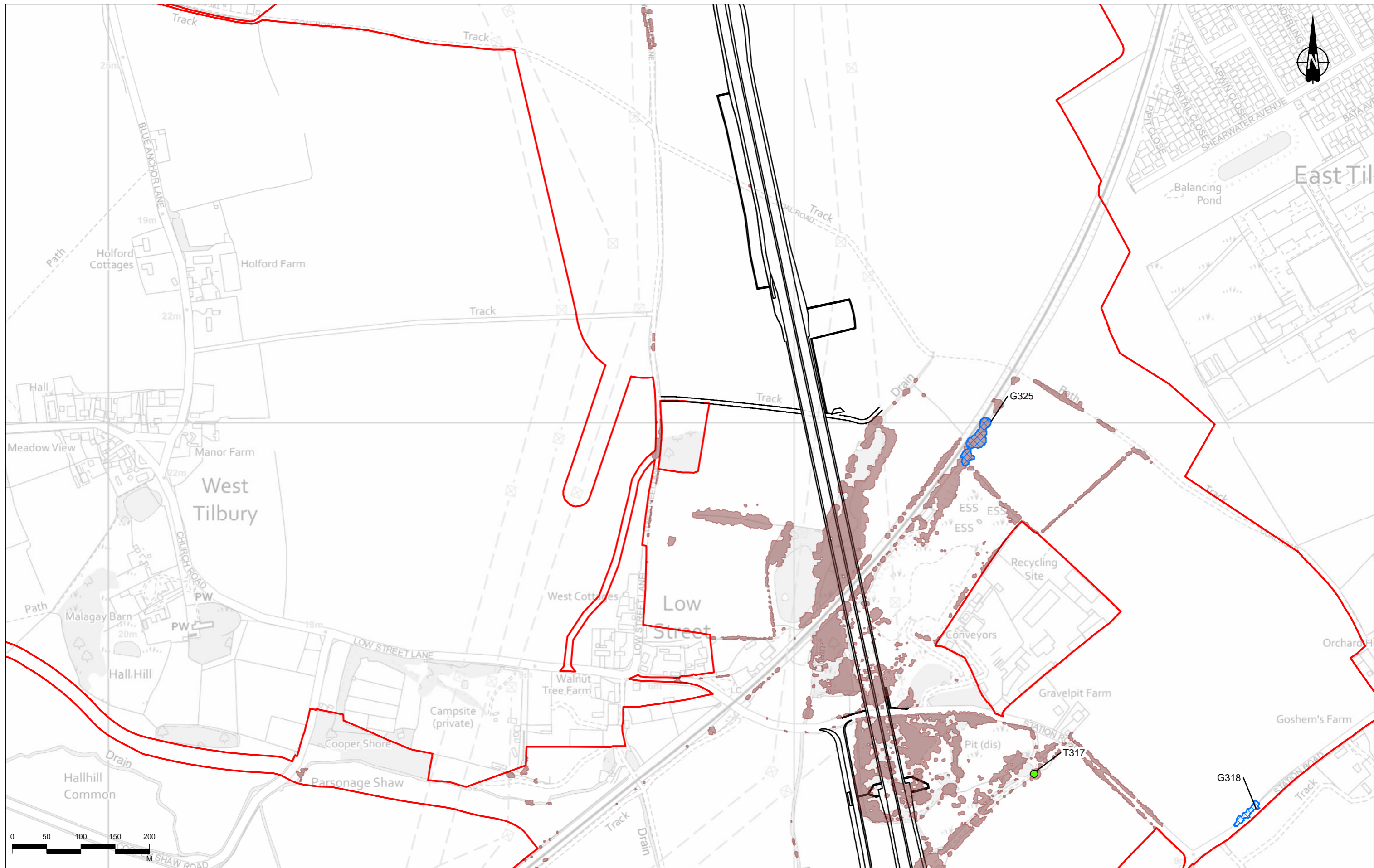
Note: The woodland/trees and hedgerows to be removed is based on National Tree Map data, therefore where tree categories are not shown in these areas this is because the trees lie outside the priority survey areas.



national highways

Project
LOWER THAMES CROSSING

Status	PINS SUBMISSION	Original Size	A3	Revision	P03
Application Document Number	TR010032/APP/6.2	Scale	1:5,000		
Drawing Title	Figure 7.24 - Tree Removal and Retention Plan				
Page 21 of 51					
Drawing Number	HE540039-CJV-ELS-SZP_EGNE0000000-DR-LE-50150				



Contains Ordnance Survey data. © Crown copyright and database rights 2022. Ordnance Survey 100030649.
© Natural England copyright.

P02	S8	09/12/2022	For Information	LK	SK	BF
P03	S9	11/07/2023	Deadline 1	CD	SK	BF
Rev	Status	Rev. Date	Purpose of revision	Drawn	Chkd	Apprv'd

Route alignment	Potential veteran tree (recorded by others)	Ancient/veteran tree and Ancient Woodland buffer zone	U/very low-quality
Order Limits	Woodland/trees and hedgerows to be removed (All woodland/trees and hedgerows to be retained unless shown removed)	Tree group - BS 5837 category/quality	Tree - BS 5837 category/quality
Ancient/Veteran tree (recorded on ATI)	A/high-quality	A/high-quality	B/moderate-quality
Potential veteran tree/tree group (project identified)	B/moderate-quality	B/moderate-quality	C/low-quality
	Ancient Woodland	C/low-quality	U/very low-quality

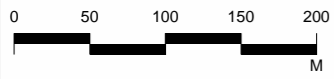
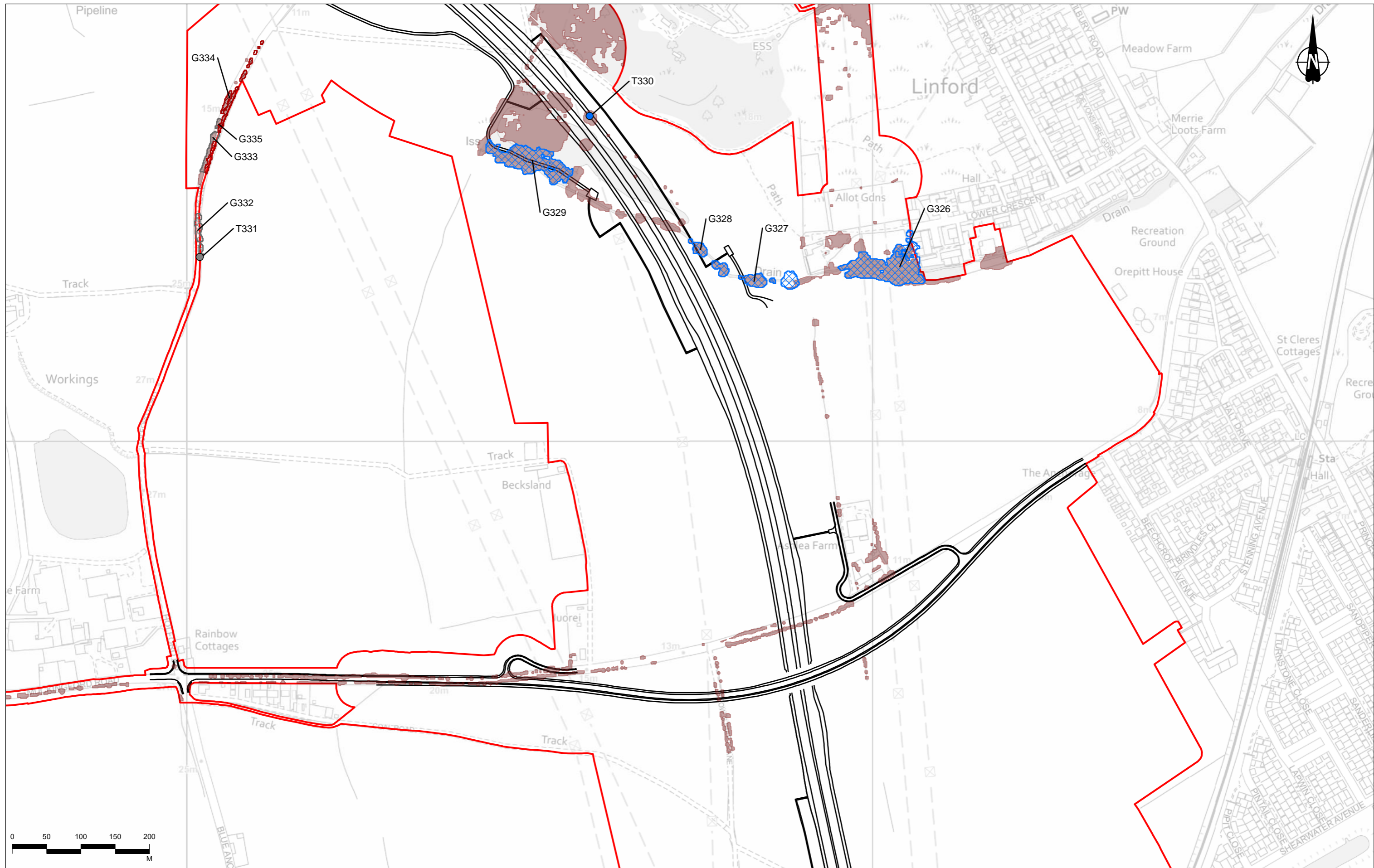
Note: The woodland/trees and hedgerows to be removed is based on National Tree Map data, therefore where tree categories are not shown in these areas this is because the trees lie outside the priority survey areas.



Client
 national highways

Project
LOWER THAMES CROSSING

Status	PINS SUBMISSION		Original Size	A3	Revision	P03
Application Document Number	TR010032/APP/6.2		Scale	1:5,000		
Drawing Title	Figure 7.24 - Tree Removal and Retention Plan					
	Page 22 of 51					
Drawing Number	HE540039-CJV-ELS-SZP_EGNE0000000-DR-LE-50150					



Contains Ordnance Survey data. © Crown copyright and database rights 2022. Ordnance Survey 100030649.
© Natural England copyright.

P02	S8	09/12/2022	For Information	LK	SK	BF
P03	S9	11/07/2023	Deadline 1	CD	SK	BF
Rev	Status	Rev. Date	Purpose of revision	Drawn	Chkd	Apprvd

Legend	Route alignment	Potential veteran tree (recorded by others)	Ancient/veteran tree and Ancient Woodland buffer zone	U/very low-quality
Order Limits	Ancient/Veteran tree (recorded on ATI)	Woodland/trees and hedgerows to be removed (All woodland/trees and hedgerows to be retained unless shown removed)	Tree group - BS 5837 category/quality	A/high-quality
Potential veteran tree/tree group (project identified)		Ancient Woodland	A/high-quality	B/moderate-quality
			B/moderate-quality	C/low-quality
			C/low-quality	U/very low-quality

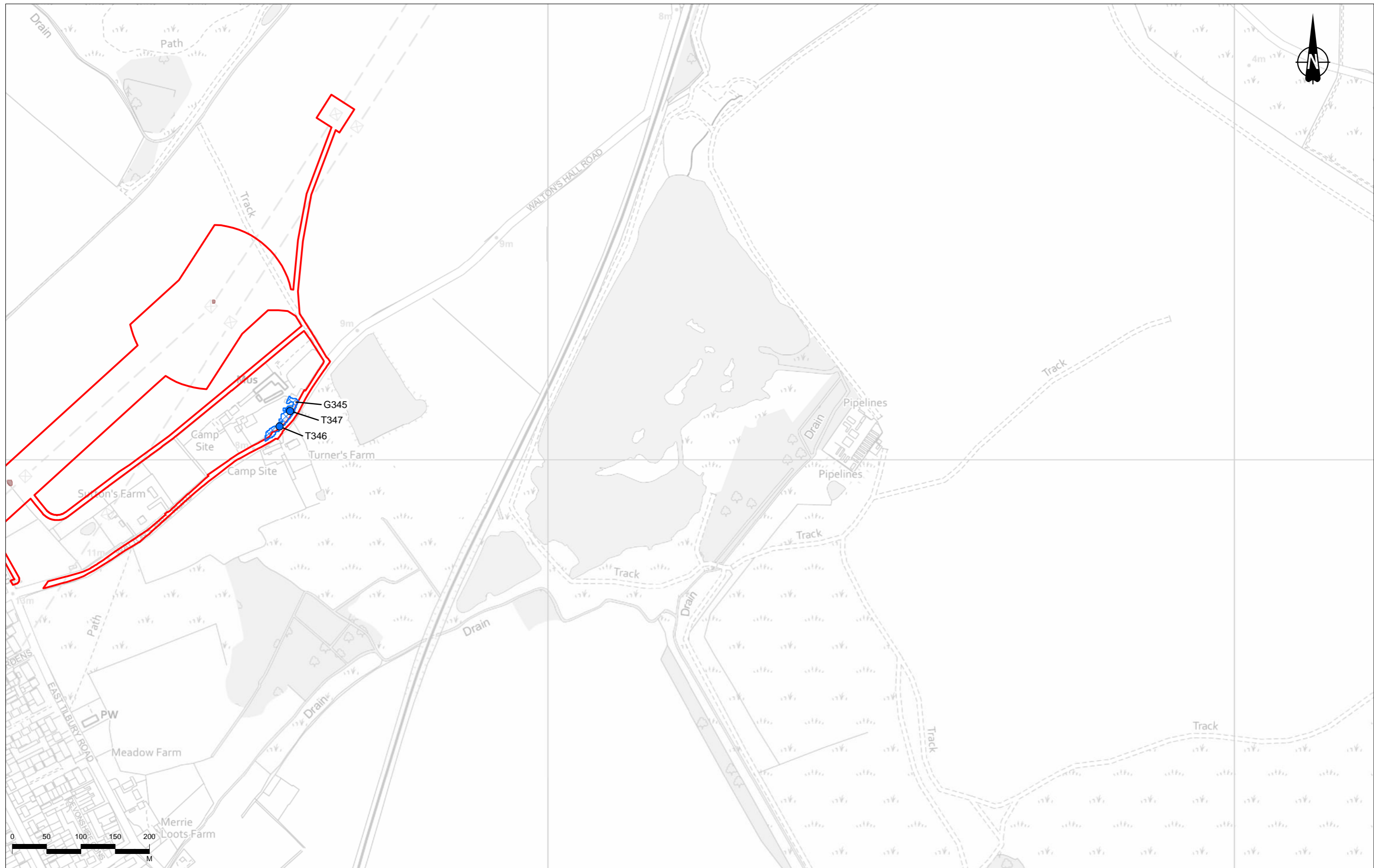
Note: The woodland/trees and hedgerows to be removed is based on National Tree Map data, therefore where tree categories are not shown in these areas this is because the trees lie outside the priority survey areas.



Client: **national highways**

Project: **LOWER THAMES CROSSING**

Status	PINS SUBMISSION	Original Size	A3	Revision	P03
Application Document Number	TR010032/APP/6.2	Scale	1:5,000		
Drawing Title	Figure 7.24 - Tree Removal and Retention Plan				
	Page 23 of 51				
Drawing Number	HE540039-CJV-ELS-SZP_EGNE0000000-DR-LE-50150				

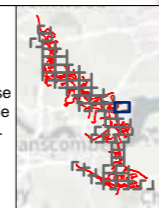


Contains Ordnance Survey data. © Crown copyright and database rights 2022. Ordnance Survey 100030649.
© Natural England copyright.

P02	S8	09/12/2022	For Information	LK	SK	BF
P03	S9	11/07/2023	Deadline 1	CD	SK	BF
Rev	Status	Rev. Date	Purpose of revision	Drawn	Chkd	Apprv'd

Legend	
	Route alignment
	Order Limits
	Ancient/Veteran tree (recorded on ATI)
	Potential veteran tree/tree group (project identified)
	Potential veteran tree (recorded by others)
	Woodland/trees and hedgerows to be removed (All woodland/trees and hedgerows to be retained unless shown removed)
	Ancient Woodland
	Ancient/veteran tree and Ancient Woodland buffer zone
Tree group - BS 5837 category/quality	
	A/high-quality
	B/moderate-quality
	C/low-quality
	U/very low-quality
	U/very low-quality
Tree - BS 5837 category/quality	
	A/high-quality
	B/moderate-quality
	C/low-quality
	U/very low-quality

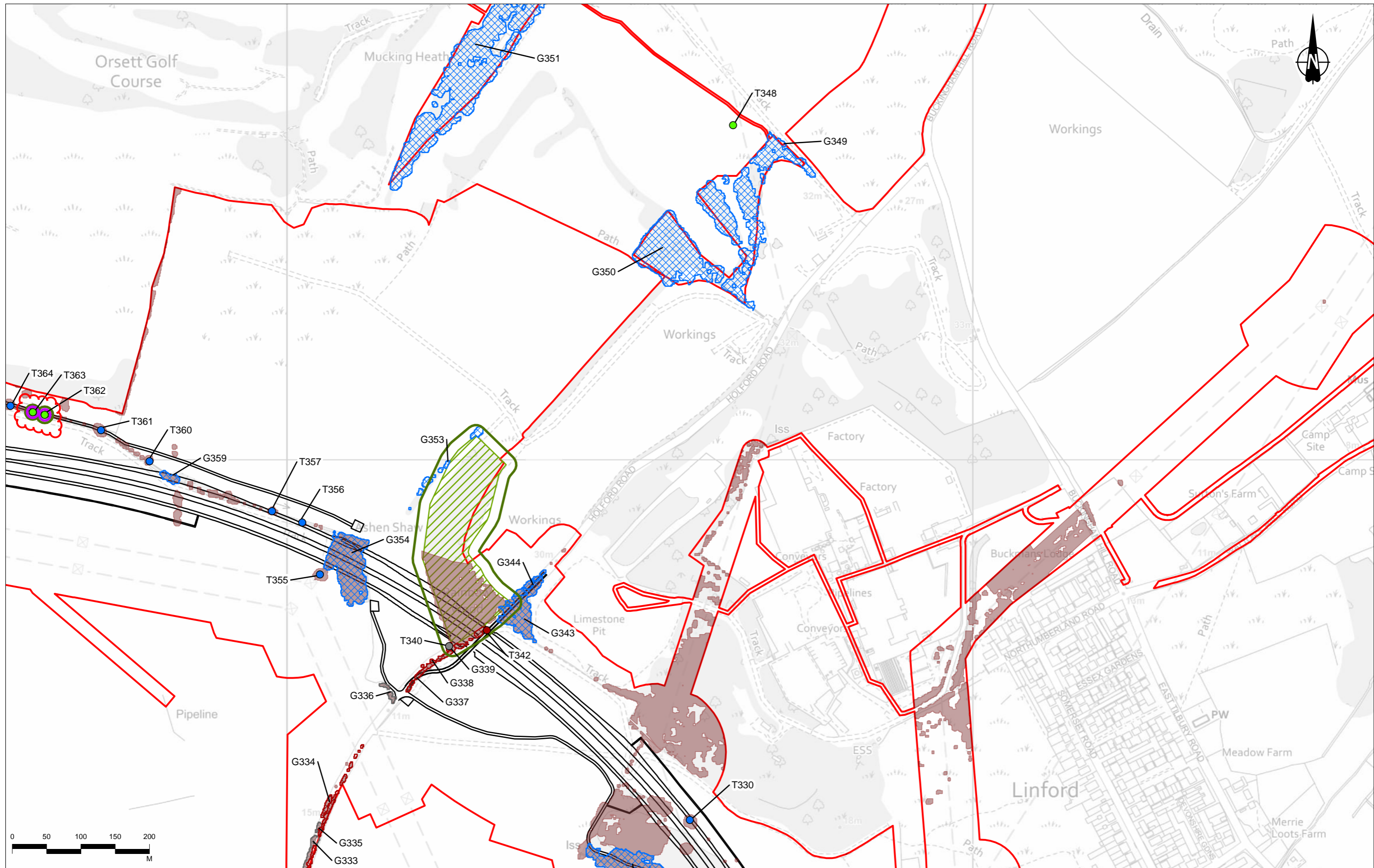
Note: The woodland/trees and hedgerows to be removed is based on National Tree Map data, therefore where tree categories are not shown in these areas this is because the trees lie outside the priority survey areas.



Client

Project
LOWER THAMES CROSSING

Status	PINS SUBMISSION	Original Size	A3	Revision	P03
Application Document Number	TR010032/APP/6.2	Scale	1:5,000		
Drawing Title	Figure 7.24 - Tree Removal and Retention Plan				
Page 24 of 51					
Drawing Number	HE540039-CJV-ELS-SZP_EGNE0000000-DR-LE-50150				

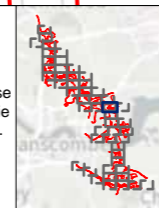


Contains Ordnance Survey data. © Crown copyright and database rights 2022. Ordnance Survey 100030649.
© Natural England copyright.

P02	S8	09/12/2022	For Information	LK	SK	BF
P03	S9	11/07/2023	Deadline 1	CD	SK	BF
Rev	Status	Rev. Date	Purpose of revision	Drawn	Chkd	Apprvd

Route alignment	Potential veteran tree (recorded by others)	Ancient Woodland	U/very low-quality
Order Limits	Woodland/trees and hedgerows to be removed (All woodland/trees and hedgerows to be retained unless shown removed)	Ancient/veteran tree and Ancient Woodland buffer zone	A/high-quality
Ancient/Veteran tree (recorded on ATI)	Tree group - BS 5837 category/quality	A/high-quality	B/moderate-quality
Potential veteran tree/tree group (project identified)	A/high-quality	B/moderate-quality	C/low-quality
	B/moderate-quality	C/low-quality	U/very low-quality

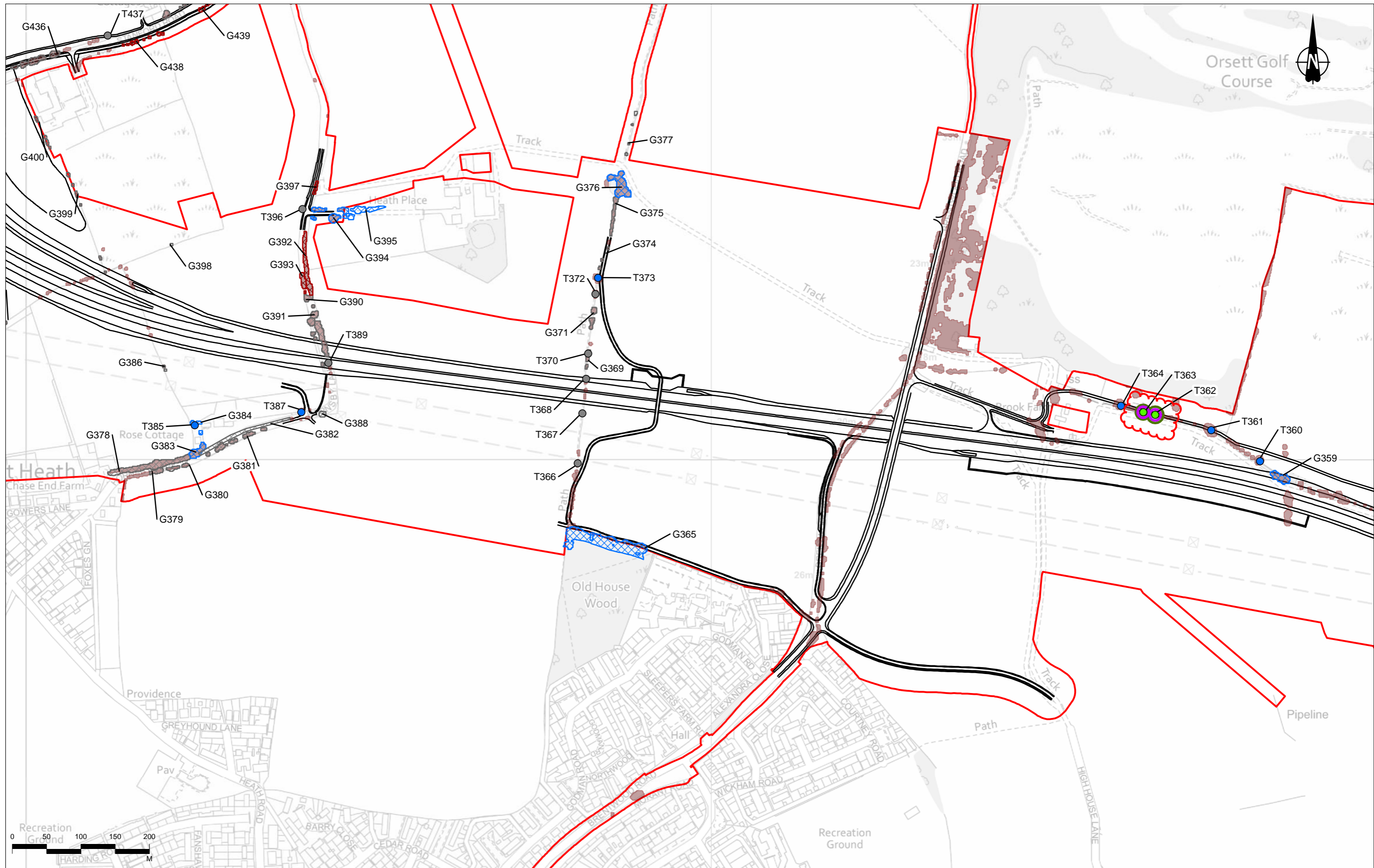
Note: The woodland/trees and hedgerows to be removed is based on National Tree Map data, therefore where tree categories are not shown in these areas this is because the trees lie outside the priority survey areas.



Client: national highways

Project: LOWER THAMES CROSSING

Status	PINS SUBMISSION	Original Size	A3	Revision	P03
Application Document Number	TR010032/APP/6.2	Scale	1:5,000		
Drawing Title	Figure 7.24 - Tree Removal and Retention Plan				
	Page 25 of 51				
Drawing Number	HE540039-CJV-ELS-SZP_EGNE0000000-DR-LE-50150				

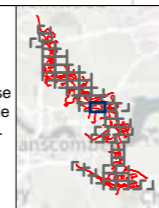


Contains Ordnance Survey data. © Crown copyright and database rights 2022. Ordnance Survey 100030649.
© Natural England copyright.

P02	S8	09/12/2022	For Information	LK	SK	BF
P03	S9	11/07/2023	Deadline 1	CD	SK	BF
Rev	Status	Rev. Date	Purpose of revision	Drawn	Chkd	Apprvd

Route alignment	Potential veteran tree (recorded by others)	Ancient/veteran tree and Ancient Woodland buffer zone	U/very low-quality
Order Limits	Woodland/trees and hedgerows to be removed (All woodland/trees and hedgerows to be retained unless shown removed)	Tree group - BS 5837 category/quality	Tree - BS 5837 category/quality
Ancient/Veteran tree (recorded on ATI)	Ancient Woodland	A/high-quality	A/high-quality
Potential veteran tree/tree group (project identified)		B/moderate-quality	B/moderate-quality
		C/low-quality	C/low-quality
		U/very low-quality	U/very low-quality

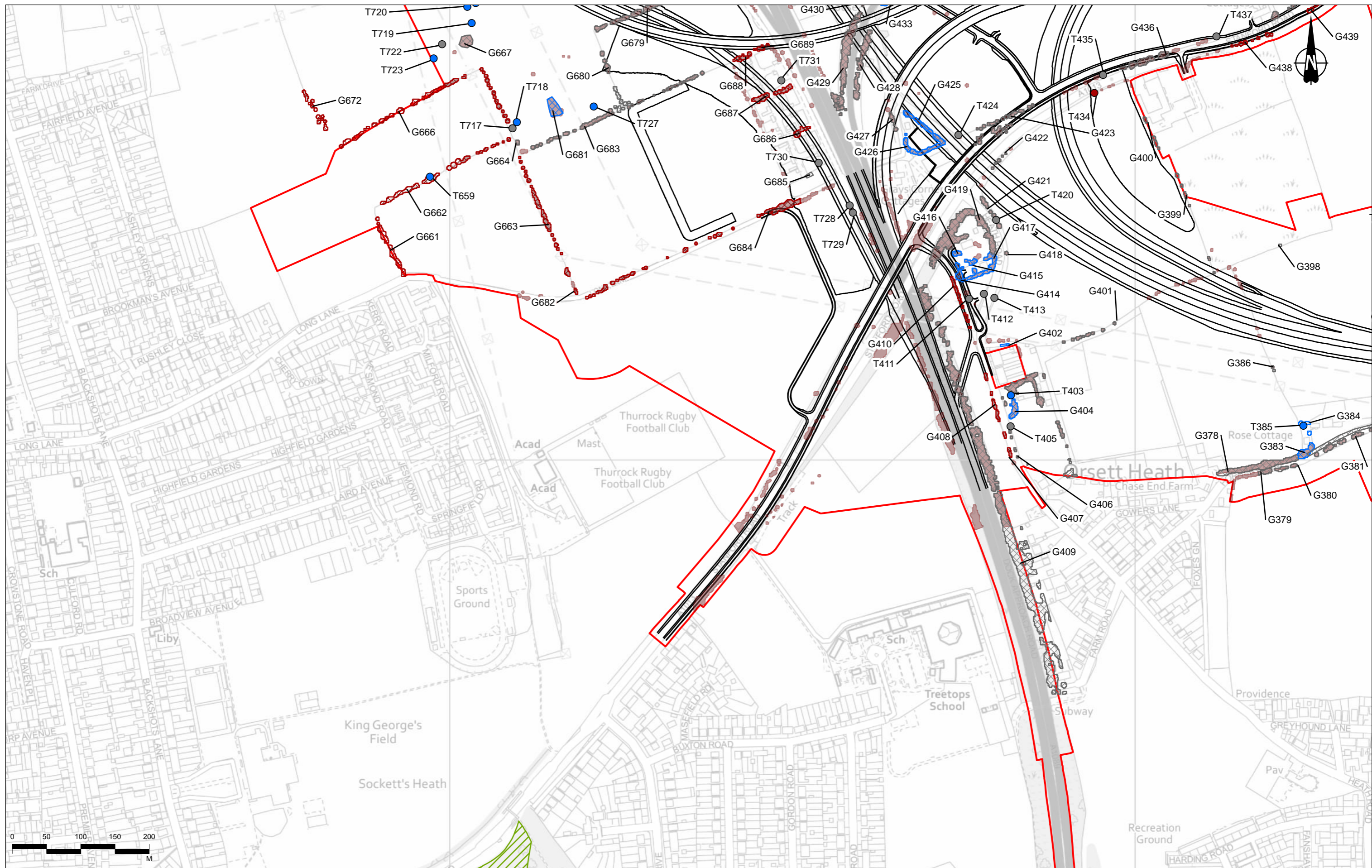
Note: The woodland/trees and hedgerows to be removed is based on National Tree Map data, therefore where tree categories are not shown in these areas this is because the trees lie outside the priority survey areas.



Client: national highways

Project: LOWER THAMES CROSSING

Status	PINS SUBMISSION	Original Size	A3	Revision	P03
Application Document Number	TR010032/APP/6.2	Scale	1:5,000		
Drawing Title	Figure 7.24 - Tree Removal and Retention Plan				
	Page 26 of 51				
Drawing Number	HE540039-CJV-ELS-SZP_EGNE0000000-DR-LE-50150				



Contains Ordnance Survey data. © Crown copyright and database rights 2022. Ordnance Survey 100030649.
© Natural England copyright.

P02	S8	09/12/2022	For Information	LK	SK	BF
P03	S9	11/07/2023	Deadline 1	CD	SK	BF
Rev	Status	Rev. Date	Purpose of revision	Drawn	Chkd	Apprvd

Legend

- Route alignment
- Order Limits
- Ancient/Veteran tree (recorded on ATI)
- Potential veteran tree/tree group (project identified)
- Potential veteran tree (recorded by others)
- Woodland/trees and hedgerows to be removed (All woodland/trees and hedgerows to be retained unless shown removed)
- Ancient Woodland
- Ancient/veteran tree and Ancient Woodland buffer zone
- Tree group - BS 5837 category/quality
 - A/high-quality
 - B/moderate-quality
 - C/low-quality
- U/very low-quality
- BS 5837 category/quality
 - A/high-quality
 - B/moderate-quality
 - C/low-quality

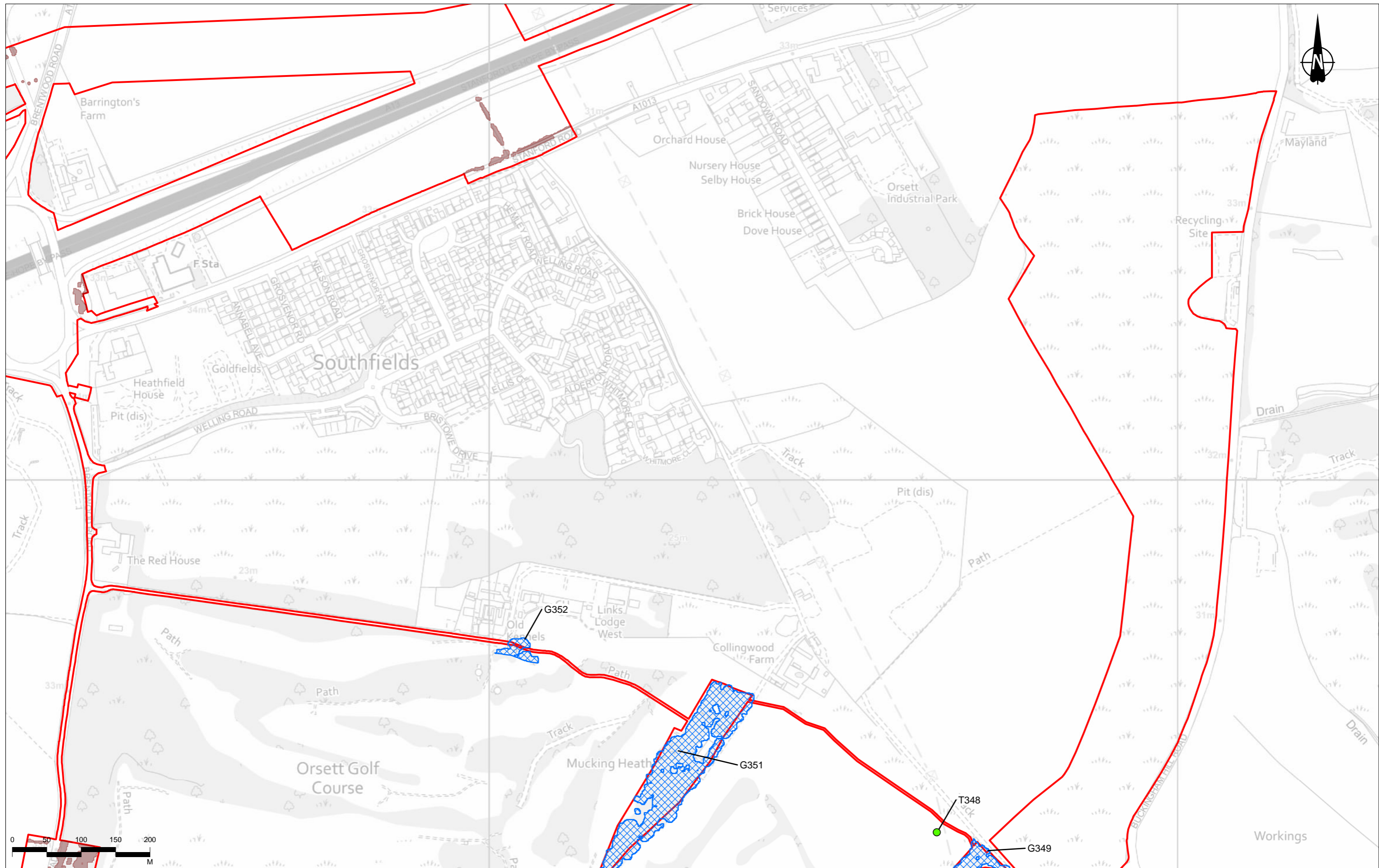
Note: The woodland/trees and hedgerows to be removed is based on National Tree Map data, therefore where tree categories are not shown in these areas this is because the trees lie outside the priority survey areas.



Client: **national highways**

Project: **LOWER THAMES CROSSING**

Status	PINS SUBMISSION		Original Size	A3	Revision	P03
Application Document Number	TR010032/APP/6.2		Scale	1:5,000		
Drawing Title	Figure 7.24 - Tree Removal and Retention Plan					
Page 27 of 51						
Drawing Number	HE540039-CJV-ELS-SZP_EGNE0000000-DR-LE-50150					



Contains Ordnance Survey data. © Crown copyright and database rights 2022. Ordnance Survey 100030649.
© Natural England copyright.

P02	S8	09/12/2022	For Information	LK	SK	BF
P03	S9	11/07/2023	Deadline 1	CD	SK	BF
Rev	Status	Rev. Date	Purpose of revision	Drawn	Chkd	Apprv'd

Legend	
	Route alignment
	Order Limits
	Ancient/Veteran tree (recorded on ATI)
	Potential veteran tree/tree group (project identified)
	Potential veteran tree (recorded by others)
	Woodland/trees and hedgerows to be removed (All woodland/trees and hedgerows to be retained unless shown removed)
	Ancient Woodland
	Ancient/veteran tree and Ancient Woodland buffer zone
Tree group - BS 5837 category/quality	
	A/high-quality
	B/moderate-quality
	C/low-quality
	U/very low-quality
	A/high-quality
	B/moderate-quality
	C/low-quality
	U/very low-quality

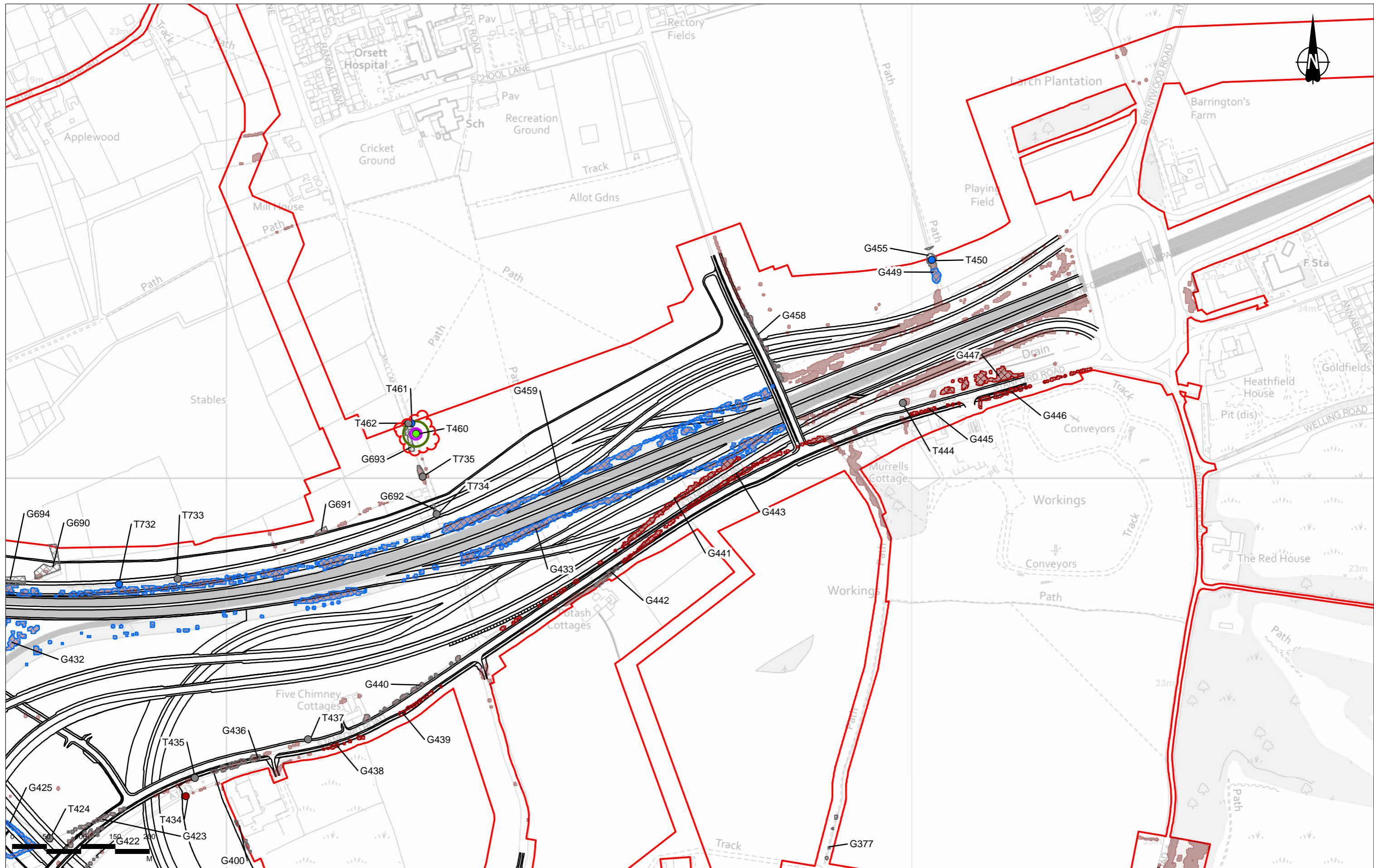
Note: The woodland/trees and hedgerows to be removed is based on National Tree Map data, therefore where tree categories are not shown in these areas this is because the trees lie outside the priority survey areas.



Client
national highways

Project
LOWER THAMES CROSSING

Status	PINS SUBMISSION	Original Size	A3	Revision	P03
Application Document Number	TR010032/APP/6.2	Scale	1:5,000		
Drawing Title	Figure 7.24 - Tree Removal and Retention Plan				
Page 28 of 51					
Drawing Number	HE540039-CJV-ELS-SZP_EGNE0000000-DR-LE-50150				



Contains Ordnance Survey data. © Crown copyright and database rights 2022. Ordnance Survey 100030649.
© Natural England copyright.

P02	S8	09/12/2022	For Information	LK	SK	BF
P03	S9	11/07/2023	Deadline 1	CD	SK	BF
Rev	Status	Rev. Date	Purpose of revision	Drawn	Chkd	Apprv'd

Legend

- Route alignment
- Order Limits
- Ancient/Veteran tree (recorded on ATI)
- Potential veteran tree/tree group (project identified)
- Potential veteran tree (recorded by others)
- Woodland/trees and hedgerows to be removed (All woodland/trees and hedgerows to be retained unless shown removed)
- Ancient Woodland
- Ancient/veteran tree and Ancient Woodland buffer zone
- Tree group - BS 5837 category/quality
 - A/high-quality
 - B/moderate-quality
 - C/low-quality
- U/very low-quality
- Tree - BS 5837 category/quality
 - A/high-quality
 - B/moderate-quality
 - C/low-quality
 - U/very low-quality

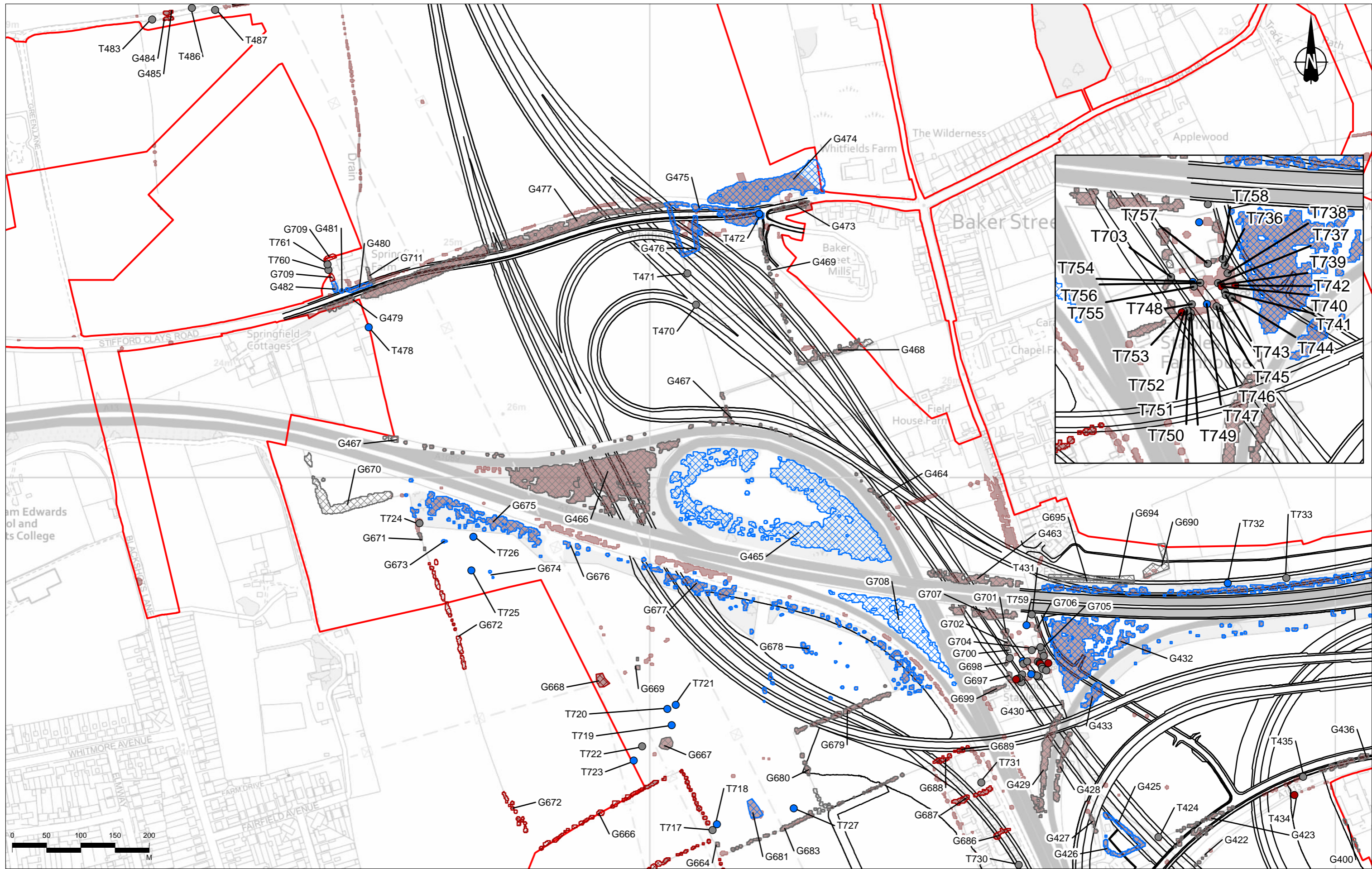
Note: The woodland/trees and hedgerows to be removed is based on National Tree Map data, therefore where tree categories are not shown in these areas this is because the trees lie outside the priority survey areas.



Client: **national highways**

Project: **LOWER THAMES CROSSING**

Status	PINS SUBMISSION	Original Size	A3	Revision	P03
Application Document Number	TR010032/APP/6.2	Scale	1:5,000		
Drawing Title	Figure 7.24 - Tree Removal and Retention Plan				
Page 29 of 51					
Drawing Number	HE540039-CJV-ELS-SZP_EGNE0000000-DR-LE-50150				



P02	S8	09/12/2022	For Information	LK	SK	BF
P03	S9	11/07/2023	Deadline 1	CD	SK	BF
Rev	Status	Rev. Date	Purpose of revision	Drawn	Chkd	Apprvd

Legend

- Route alignment
- Order Limits
- Ancient/Veteran tree (recorded on ATI)
- Potential veteran tree/tree group (project identified)
- Potential veteran tree (recorded by others)
- Woodland/trees and hedgerows to be removed (All woodland/trees and hedgerows to be retained unless shown removed)
- Ancient Woodland
- Ancient/veteran tree and Ancient Woodland buffer zone
- Tree group - BS 5837 category/quality**
 - A/high-quality
 - B/moderate-quality
 - C/low-quality
- U/very low-quality
- Tree - BS 5837 category/quality**
 - A/high-quality
 - B/moderate-quality
 - C/low-quality
 - U/very low-quality

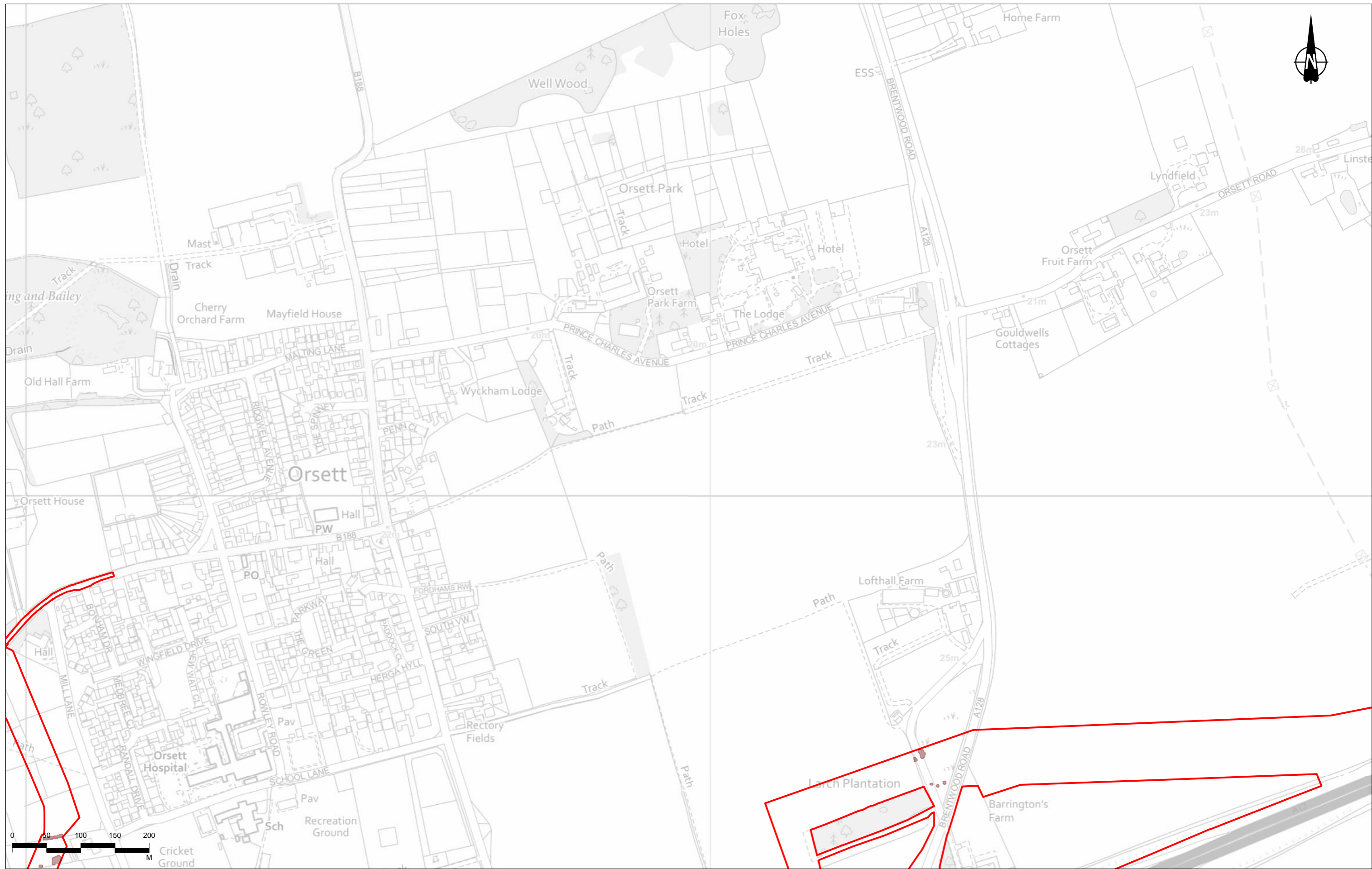
Note: The woodland/trees and hedgerows to be removed is based on National Tree Map data, therefore where tree categories are not shown in these areas this is because the trees lie outside the priority survey areas.



Client: national highways

Project: LOWER THAMES CROSSING

Status	PINS SUBMISSION		Original Size	A3	Revision	P03
Application Document Number	TR010032/APP/6.2		Scale	1:5,000		
Drawing Title	Figure 7.24 - Tree Removal and Retention Plan					
Page 30 of 51						
Drawing Number	HE540039-CJV-ELS-SZP_EGNE0000000-DR-LE-50150					



Contains Ordnance Survey data. © Crown copyright and database rights 2022. Ordnance Survey 100030649.
© Natural England copyright.

P02	S8	09/12/2022	For Information	LK	SK	BF
P03	S9	11/07/2023	Deadline 1	CD	SK	BF
Rev	Status	Rev. Date	Purpose of revision	Drawn	Chkd	Apprvd

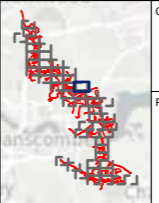
- Legend**
- Route alignment
 - Order Limits
 - Ancient/Veteran tree (recorded on ATI)
 - Potential veteran tree/tree group (project identified)

- Potential veteran tree (recorded by others)
- Woodland/trees and hedgerows to be removed (All woodland/trees and hedgerows to be retained unless shown removed)
- Ancient Woodland

- Tree group - BS 5837 category/quality**
- A/high-quality
 - B/moderate-quality
 - C/low-quality

- U/very low-quality
- A/high-quality
- B/moderate-quality
- C/low-quality
- U/very low-quality

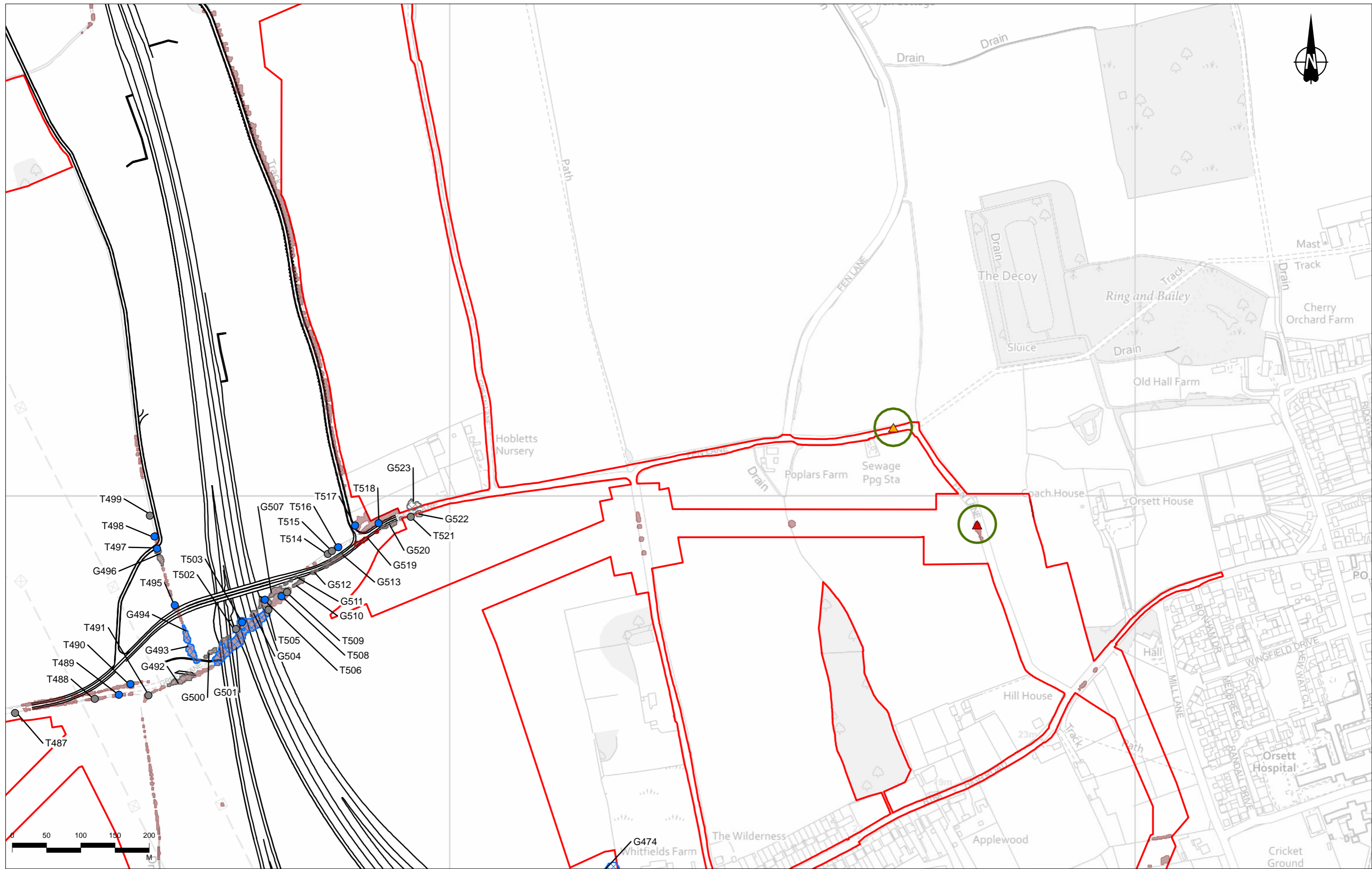
Note: The woodland/trees and hedgerows to be removed is based on National Tree Map data, therefore where tree categories are not shown in these areas this is because the trees lie outside the priority survey areas.



Client
national highways

Project
LOWER THAMES CROSSING

Status	PINS SUBMISSION	Original Size	A3	Revision	P03
Application Document Number	TR010032/APP/6.2	Scale	1:5,000		
Drawing Title	Figure 7.24 - Tree Removal and Retention Plan				
Page 31 of 51					
Drawing Number	HE540039-CJV-ELS-SZP_EGNE0000000-DR-LE-50150				



Contains Ordnance Survey data. © Crown copyright and database rights 2022. Ordnance Survey 100030649.
© Natural England copyright.

P02	S8	09/12/2022	For Information	LK	SK	BF
P03	S9	11/07/2023	Deadline 1	CD	SK	BF
Rev	Status	Rev. Date	Purpose of revision	Drawn	Chkd	Apprvd

Legend

- Route alignment
- Order Limits
- Ancient/Veteran tree (recorded on ATI)
- Potential veteran tree/tree group (project identified)
- Potential veteran tree (recorded by others)
- Woodland/trees and hedgerows to be removed (All woodland/trees and hedgerows to be retained unless shown removed)
- Ancient Woodland
- Ancient/veteran tree and Ancient Woodland buffer zone
- Tree group - BS 5837 category/quality
 - A/high-quality
 - B/moderate-quality
 - C/low-quality
- U/very low-quality
- Tree - BS 5837 category/quality
 - A/high-quality
 - B/moderate-quality
 - C/low-quality
 - U/very low-quality

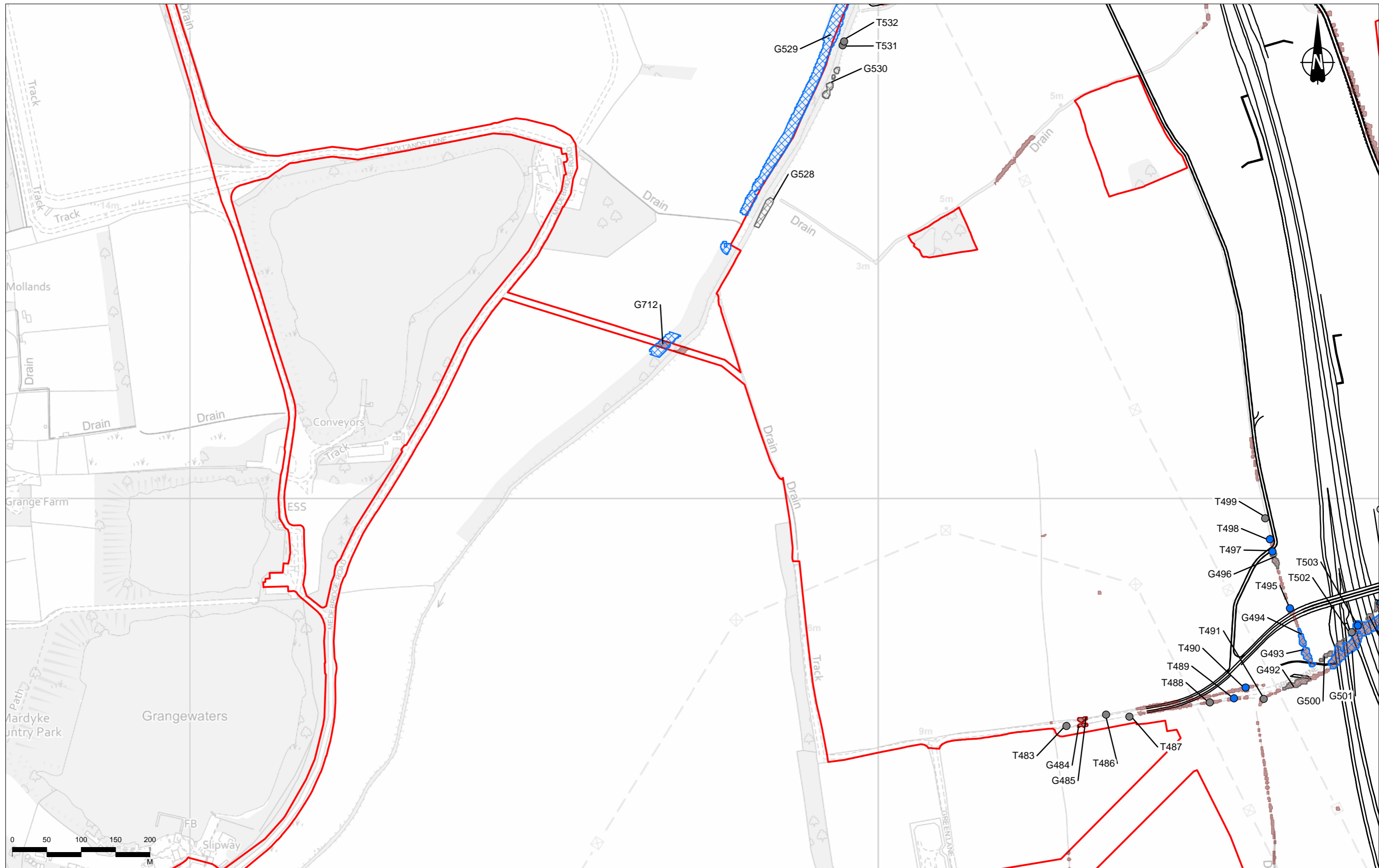
Note: The woodland/trees and hedgerows to be removed is based on National Tree Map data, therefore where tree categories are not shown in these areas this is because the trees lie outside the priority survey areas.



Client
national highways

Project
LOWER THAMES CROSSING

Status	PINS SUBMISSION	Original Size	A3	Revision	P03
Application Document Number	TR010032/APP/6.2	Scale	1:5,000		
Drawing Title	Figure 7.24 - Tree Removal and Retention Plan				
Page 32 of 51					
Drawing Number	HE540039-CJV-ELS-SZP_EGNE0000000-DR-LE-50150				



Contains Ordnance Survey data. © Crown copyright and database rights 2022. Ordnance Survey 100030649.
© Natural England copyright.

Rev	Status	Rev. Date	Purpose of revision	Drawn	Chkd	Apprvd
P02	S8	09/12/2022	For Information	LK	SK	BF
P03	S9	11/07/2023	Deadline 1	CD	SK	BF

Legend

- Route alignment
- Order Limits
- Ancient/Veteran tree (recorded on ATI)
- Potential veteran tree/tree group (project identified)
- Potential veteran tree (recorded by others)
- Woodland/trees and hedgerows to be removed (All woodland/trees and hedgerows to be retained unless shown removed)
- Ancient Woodland
- Ancient/veteran tree and Ancient Woodland buffer zone
- Tree group - BS 5837 category/quality
 - A/high-quality
 - B/moderate-quality
 - C/low-quality
- U/very low-quality
- Tree - BS 5837 category/quality
 - A/high-quality
 - B/moderate-quality
 - C/low-quality
 - U/very low-quality

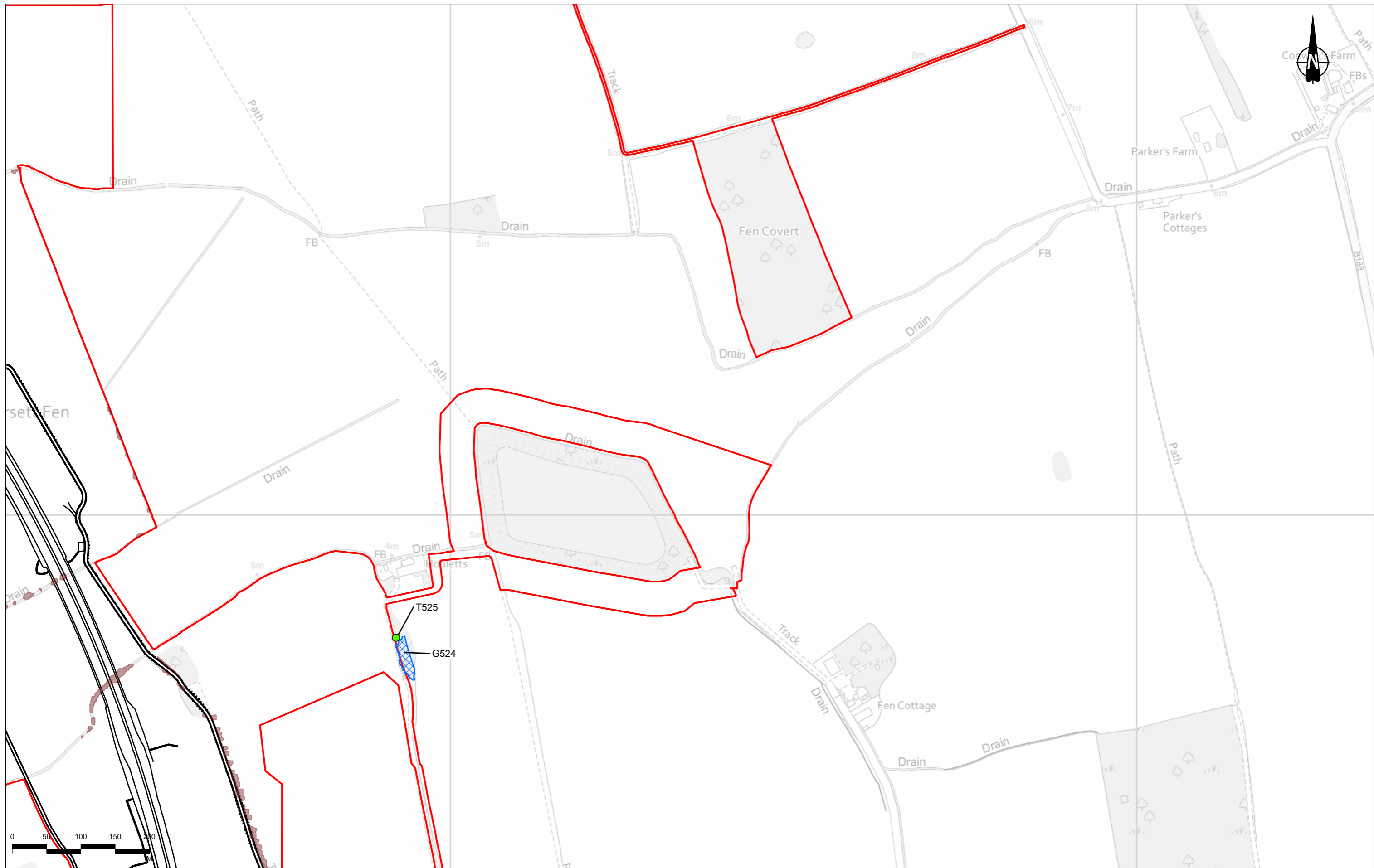
Note: The woodland/trees and hedgerows to be removed is based on National Tree Map data, therefore where tree categories are not shown in these areas this is because the trees lie outside the priority survey areas.



Client: **national highways**

Project: **LOWER THAMES CROSSING**

Status	PINS SUBMISSION	Original Size	A3	Revision	P03
Application Document Number	TR010032/APP/6.2	Scale	1:5,000		
Drawing Title	Figure 7.24 - Tree Removal and Retention Plan				
Page 33 of 51					
Drawing Number	HE540039-CJV-ELS-SZP_EGNE00000000-DR-LE-50150				



Contains Ordnance Survey data. © Crown copyright and database rights 2022. Ordnance Survey 100030649
© Natural England copyright.

Legend

- Route alignment
- ▭ Order Limits
- ▲ Ancient/Veteran tree (recorded on ATI)
- ▭ Potential veteran tree/tree group (project identified)

- ▲ Potential veteran tree (recorded by others)
- ▭ Woodland/trees and hedgerows to be removed (All woodland/trees and hedgerows to be retained unless shown removed)
- ▭ Ancient Woodland

- ▭ Ancient/veteran tree and Ancient Woodland buffer zone
- Tree group - BS 5837 category/quality**
- ▭ A/high-quality
- ▭ B/moderate-quality
- ▭ C/low-quality

- ▭ U/very low-quality
- Tree - BS 5837 category/quality**
- A/high-quality
- B/moderate-quality
- C/low-quality
- U/very low-quality

Note: The woodland/trees and hedgerows to be removed is based on National Tree Map data, therefore where tree categories are not shown in these areas this is because the trees lie outside the priority survey areas.

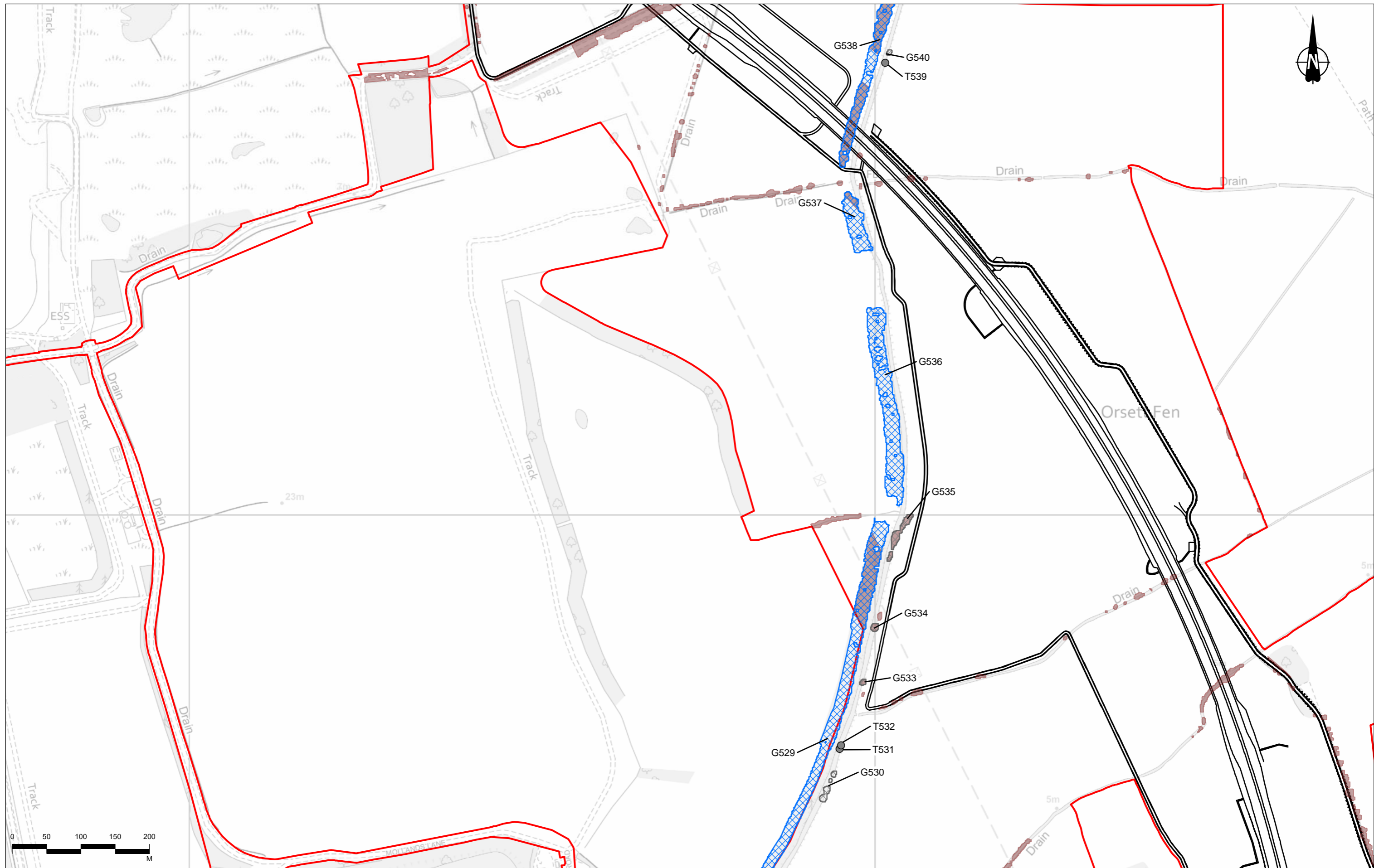


Client
national highways

Project
LOWER THAMES CROSSING

Status	PINS SUBMISSION	Original Size	A3	Revision	P03
Application Document Number	TR010032/APP/6.2	Scale	1:5,000		
Drawing Title	Figure 7.24 - Tree Removal and Retention Plan				
	Page 34 of 51				
Drawing Number	HE540039-CJV-ELS-SZP_EGNE0000000-DR-LE-50150				

P02	S8	09/12/2022	For Information	LK	SK	BF
P03	S9	11/07/2023	Deadline 1	CD	SK	BF
Rev	Status	Rev. Date	Purpose of revision	Drawn	Chkd	Apprv'd

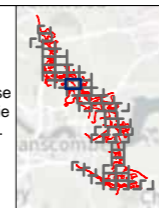


Contains Ordnance Survey data. © Crown copyright and database rights 2022. Ordnance Survey 100030649.
© Natural England copyright.

P02	S8	09/12/2022	For Information	LK	SK	BF
P03	S9	11/07/2023	Deadline 1	CD	SK	BF
Rev	Status	Rev. Date	Purpose of revision	Drawn	Chkd	Apprvd

Route alignment	Potential veteran tree (recorded by others)	Ancient/veteran tree and Ancient Woodland buffer zone	U/very low-quality
Order Limits	Woodland/trees and hedgerows to be removed (All woodland/trees and hedgerows to be retained unless shown removed)	Tree group - BS 5837 category/quality	Tree - BS 5837 category/quality
Ancient/Veteran tree (recorded on ATI)	Ancient Woodland	A/high-quality	B/moderate-quality
Potential veteran tree/tree group (project identified)		B/moderate-quality	C/low-quality
		C/low-quality	U/very low-quality

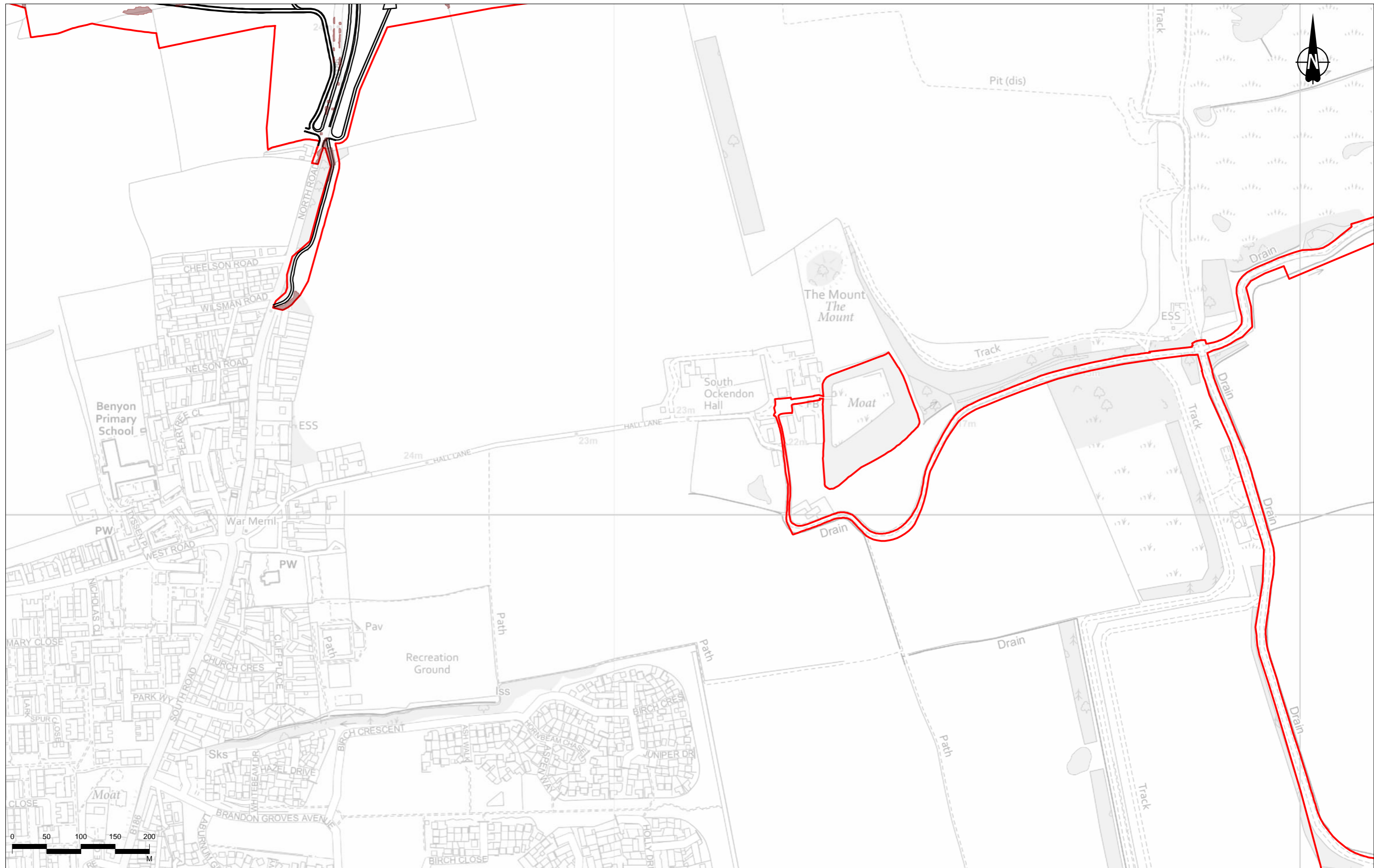
Note: The woodland/trees and hedgerows to be removed is based on National Tree Map data, therefore where tree categories are not shown in these areas this is because the trees lie outside the priority survey areas.



Client: national highways

Project: LOWER THAMES CROSSING

Status	PINS SUBMISSION	Original Size	A3	Revision	P03
Application Document Number	TR010032/APP/6.2	Scale	1:5,000		
Drawing Title	Figure 7.24 - Tree Removal and Retention Plan				
	Page 35 of 51				
Drawing Number	HE540039-CJV-ELS-SZP_EGNE00000000-DR-LE-50150				

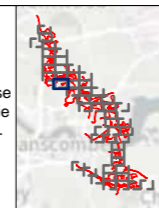


Contains Ordnance Survey data. © Crown copyright and database rights 2022. Ordnance Survey 100030649
© Natural England copyright.

P02	S8	09/12/2022	For Information	LK	SK	BF
P03	S9	11/07/2023	Deadline 1	CD	SK	BF
Rev	Status	Rev. Date	Purpose of revision	Drawn	Chkd	Apprvd

Route alignment	Potential veteran tree (recorded by others)	Ancient/veteran tree and Ancient Woodland buffer zone	U/very low-quality
Order Limits	Woodland/trees and hedgerows to be removed (All woodland/trees and hedgerows to be retained unless shown removed)	Tree group - BS 5837 category/quality	Tree - BS 5837 category/quality
Ancient/Veteran tree (recorded on ATI)	A/high-quality	A/high-quality	B/moderate-quality
Potential veteran tree/tree group (project identified)	B/moderate-quality	B/moderate-quality	C/low-quality
	Ancient Woodland	C/low-quality	U/very low-quality

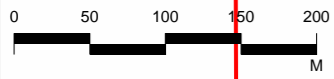
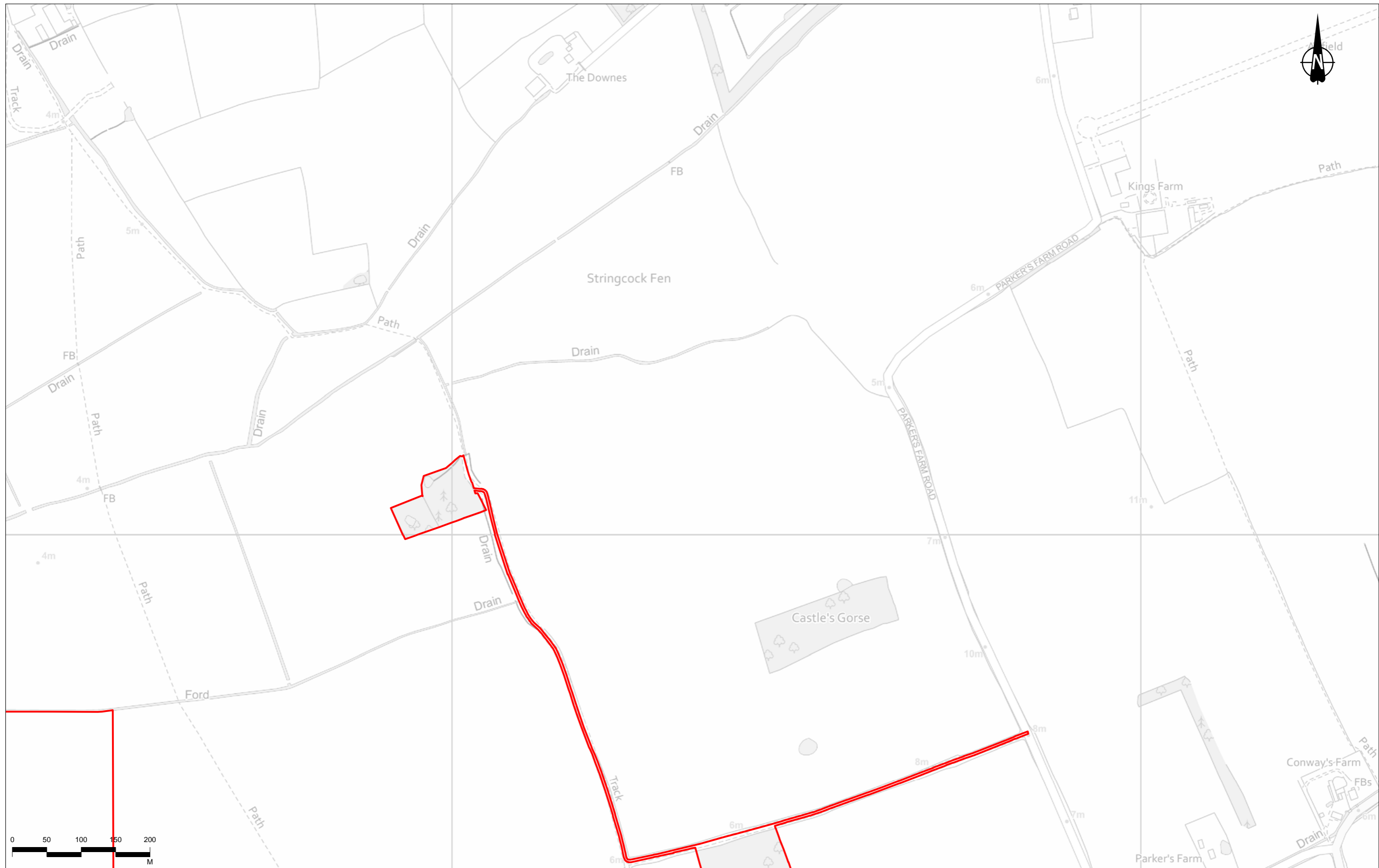
Note: The woodland/trees and hedgerows to be removed is based on National Tree Map data, therefore where tree categories are not shown in these areas this is because the trees lie outside the priority survey areas.



Client

Project
LOWER THAMES CROSSING

Status	PINS SUBMISSION	Original Size	A3	Revision	P03
Application Document Number	TR010032/APP/6.2	Scale	1:5,000		
Drawing Title	Figure 7.24 - Tree Removal and Retention Plan				
	Page 36 of 51				
Drawing Number	HE540039-CJV-ELS-SZP_EGNE0000000-DR-LE-50150				



Contains Ordnance Survey data. © Crown copyright and database rights 2022. Ordnance Survey 100030649.
© Natural England copyright.

Rev	Status	Rev. Date	Purpose of revision	Drawn	Chkd	Apprv'd
P02	S8	09/12/2022	For Information	LK	SK	BF
P03	S9	11/07/2023	Deadline 1	CD	SK	BF

Legend

- Route alignment
- Order Limits
- Ancient/Veteran tree (recorded on ATI)
- Potential veteran tree/tree group (project identified)

- Potential veteran tree (recorded by others)
- Woodland/trees and hedgerows to be removed (All woodland/trees and hedgerows to be retained unless shown removed)
- Ancient Woodland

Ancient/veteran tree and Ancient Woodland buffer zone

Tree group - BS 5837 category/quality

- A/high-quality
- B/moderate-quality
- C/low-quality

U/very low-quality

Tree - BS 5837 category/quality

- A/high-quality
- B/moderate-quality
- C/low-quality
- U/very low-quality

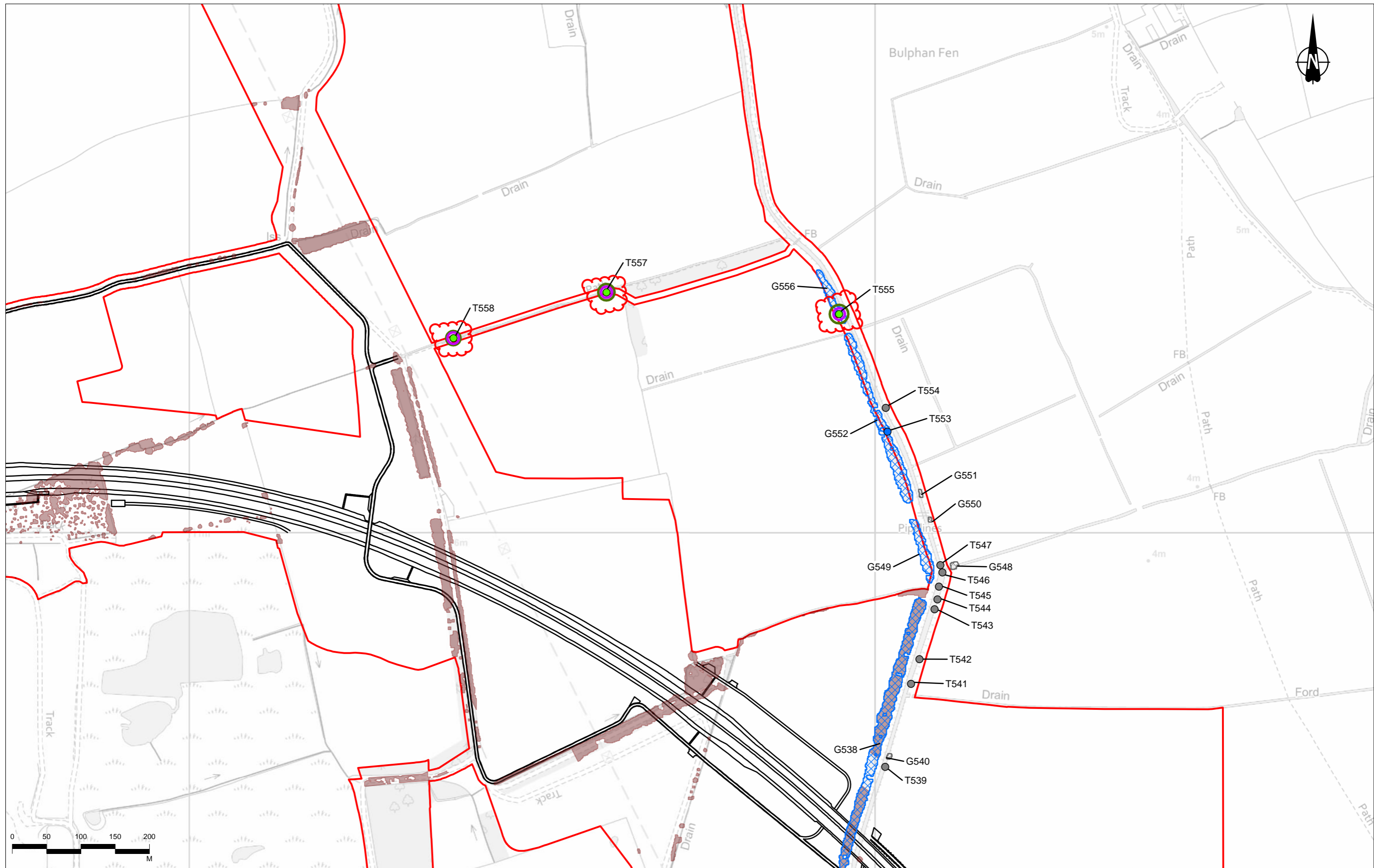
Note: The woodland/trees and hedgerows to be removed is based on National Tree Map data, therefore where tree categories are not shown in these areas this is because the trees lie outside the priority survey areas.



Client: **national highways**

Project: **LOWER THAMES CROSSING**

Status	PINS SUBMISSION		Original Size	A3	Revision	P03
Application Document Number	TR010032/APP/6.2		Scale	1:5,000		
Drawing Title	Figure 7.24 - Tree Removal and Retention Plan					
Page 37 of 51						
Drawing Number	HE540039-CJV-ELS-SZP_EGNE0000000-DR-LE-50150					

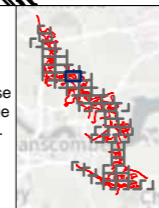


Contains Ordnance Survey data. © Crown copyright and database rights 2022. Ordnance Survey 100030649.
© Natural England copyright.

P02	S8	09/12/2022	For Information	LK	SK	BF
P03	S9	11/07/2023	Deadline 1	CD	SK	BF
Rev	Status	Rev. Date	Purpose of revision	Drawn	Chkd	Apprvd

Route alignment	Potential veteran tree (recorded by others)	Ancient/veteran tree and Ancient Woodland buffer zone	U/very low-quality Tree - BS 5837 category/quality
Order Limits	Woodland/trees and hedgerows to be removed (All woodland/trees and hedgerows to be retained unless shown removed)	Tree group - BS 5837 category/quality	A/high-quality Tree - BS 5837 category/quality
Ancient/Veteran tree (recorded on ATI)	Ancient Woodland	A/high-quality	B/moderate-quality Tree - BS 5837 category/quality
Potential veteran tree/tree group (project identified)		B/moderate-quality	C/low-quality Tree - BS 5837 category/quality
		C/low-quality	U/very low-quality Tree - BS 5837 category/quality

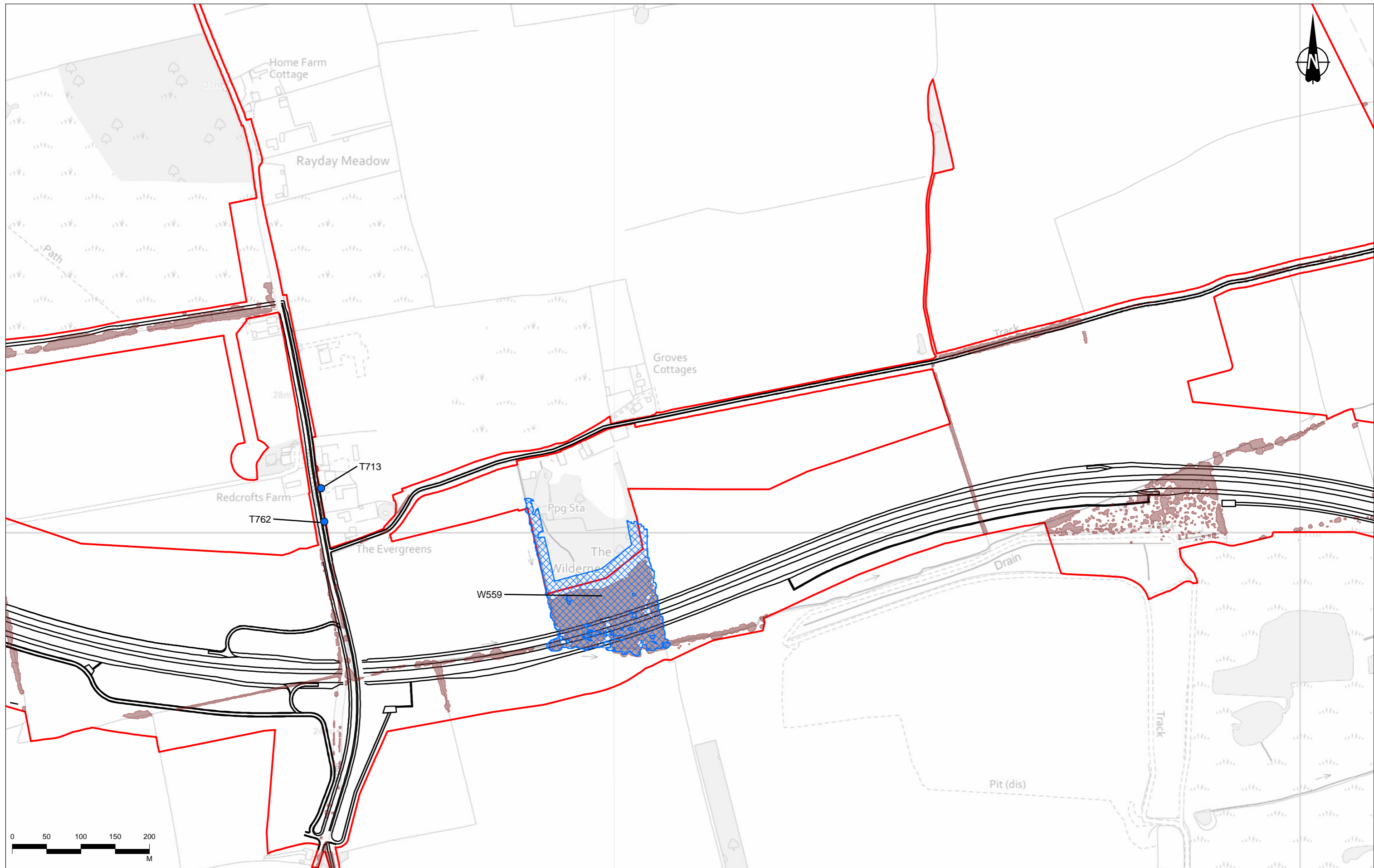
Note: The woodland/trees and hedgerows to be removed is based on National Tree Map data, therefore where tree categories are not shown in these areas this is because the trees lie outside the priority survey areas.



Client: national highways

Project: LOWER THAMES CROSSING

Status	PINS SUBMISSION	Original Size	A3	Revision	P03
Application Document Number	TR010032/APP/6.2	Scale	1:5,000		
Drawing Title	Figure 7.24 - Tree Removal and Retention Plan				
	Page 38 of 51				
Drawing Number	HE540039-CJV-ELS-SZP_EGNE0000000-DR-LE-50150				

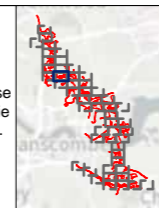


Contains Ordnance Survey data. © Crown copyright and database rights 2022. Ordnance Survey 100030649
© Natural England copyright.

Rev	Status	Rev. Date	Purpose of revision	Drawn	Chkd	Appr'd
P02	S8	09/12/2022	For Information	LK	SK	BF
P03	S9	11/07/2023	Deadline 1	CD	SK	BF

Legend	
	Route alignment
	Order Limits
	Ancient/Veteran tree (recorded on ATI)
	Potential veteran tree/tree group (project identified)
	Potential veteran tree (recorded by others)
	Woodland/trees and hedgerows to be removed (All woodland/trees and hedgerows to be retained unless shown removed)
	Ancient Woodland
	Ancient/veteran tree and Ancient Woodland buffer zone
Tree group - BS 5837 category/quality	
	A/high-quality
	B/moderate-quality
	C/low-quality
	U/very low-quality

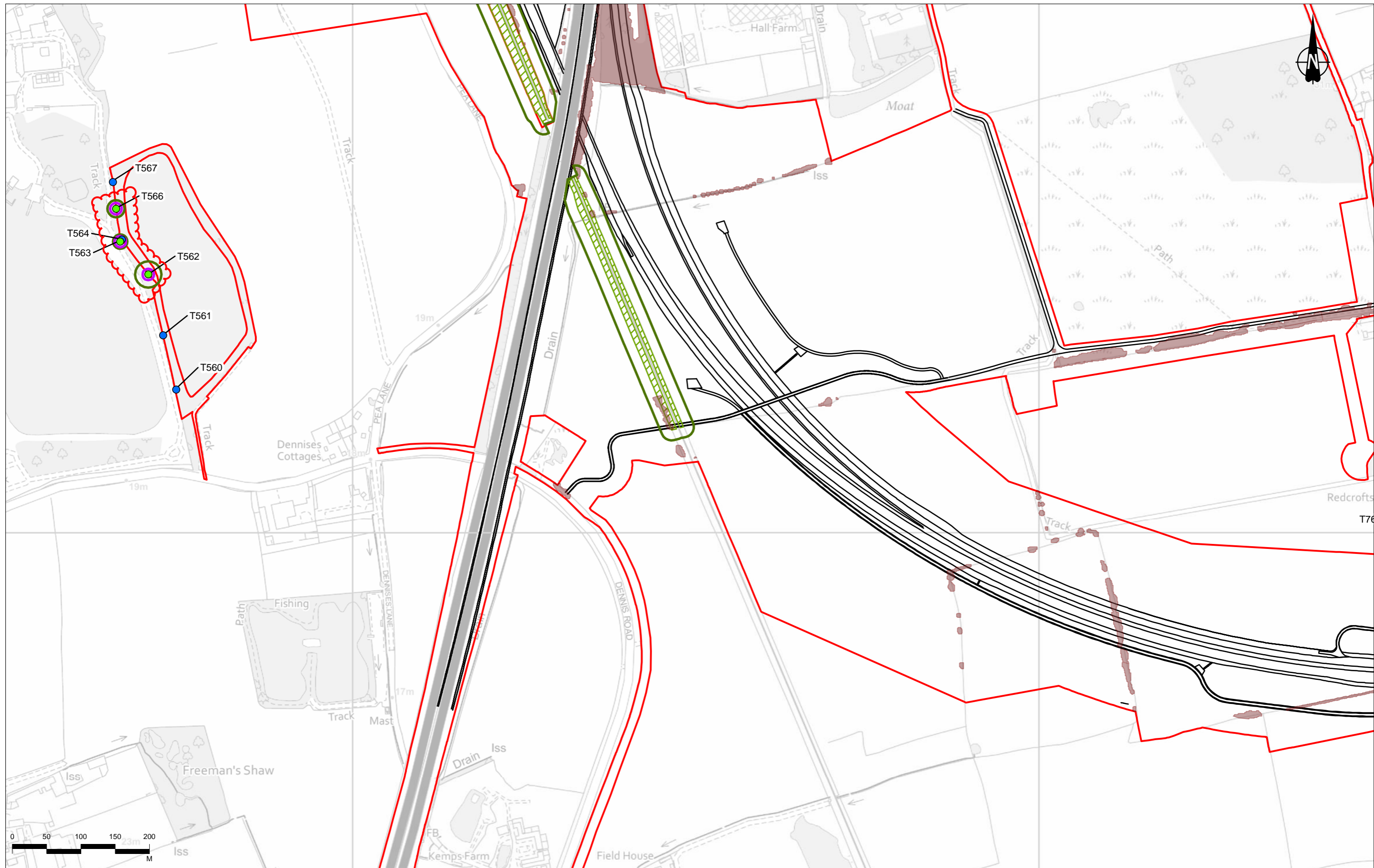
Note: The woodland/trees and hedgerows to be removed is based on National Tree Map data, therefore where tree categories are not shown in these areas this is because the trees lie outside the priority survey areas.



Client

Project
LOWER THAMES CROSSING

Status	PINS SUBMISSION	Original Size	A3	Revision	P03
Application Document Number	TR010032/APP/6.2	Scale	1:5,000		
Drawing Title	Figure 7.24 - Tree Removal and Retention Plan				
Page 39 of 51					
Drawing Number	HE540039-CJV-ELS-SZP_EGNE00000000-DR-LE-50150				

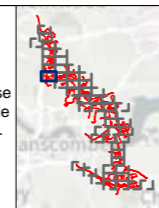


Contains Ordnance Survey data. © Crown copyright and database rights 2022. Ordnance Survey 100030649.
© Natural England copyright.

P02	S8	09/12/2022	For Information	LK	SK	BF
P03	S9	11/07/2023	Deadline 1	CD	SK	BF
Rev	Status	Rev. Date	Purpose of revision	Drawn	Chkd	Apprv'd

Route alignment	Potential veteran tree (recorded by others)	Ancient/veteran tree and Ancient Woodland buffer zone	U/very low-quality
Order Limits	Woodland/trees and hedgerows to be removed (All woodland/trees and hedgerows to be retained unless shown removed)	Tree group - BS 5837 category/quality	Tree - BS 5837 category/quality
Ancient/Veteran tree (recorded on ATI)	Ancient Woodland	A/high-quality	A/high-quality
Potential veteran tree/tree group (project identified)		B/moderate-quality	B/moderate-quality
		C/low-quality	C/low-quality
		U/very low-quality	U/very low-quality

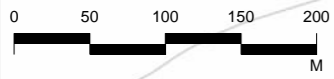
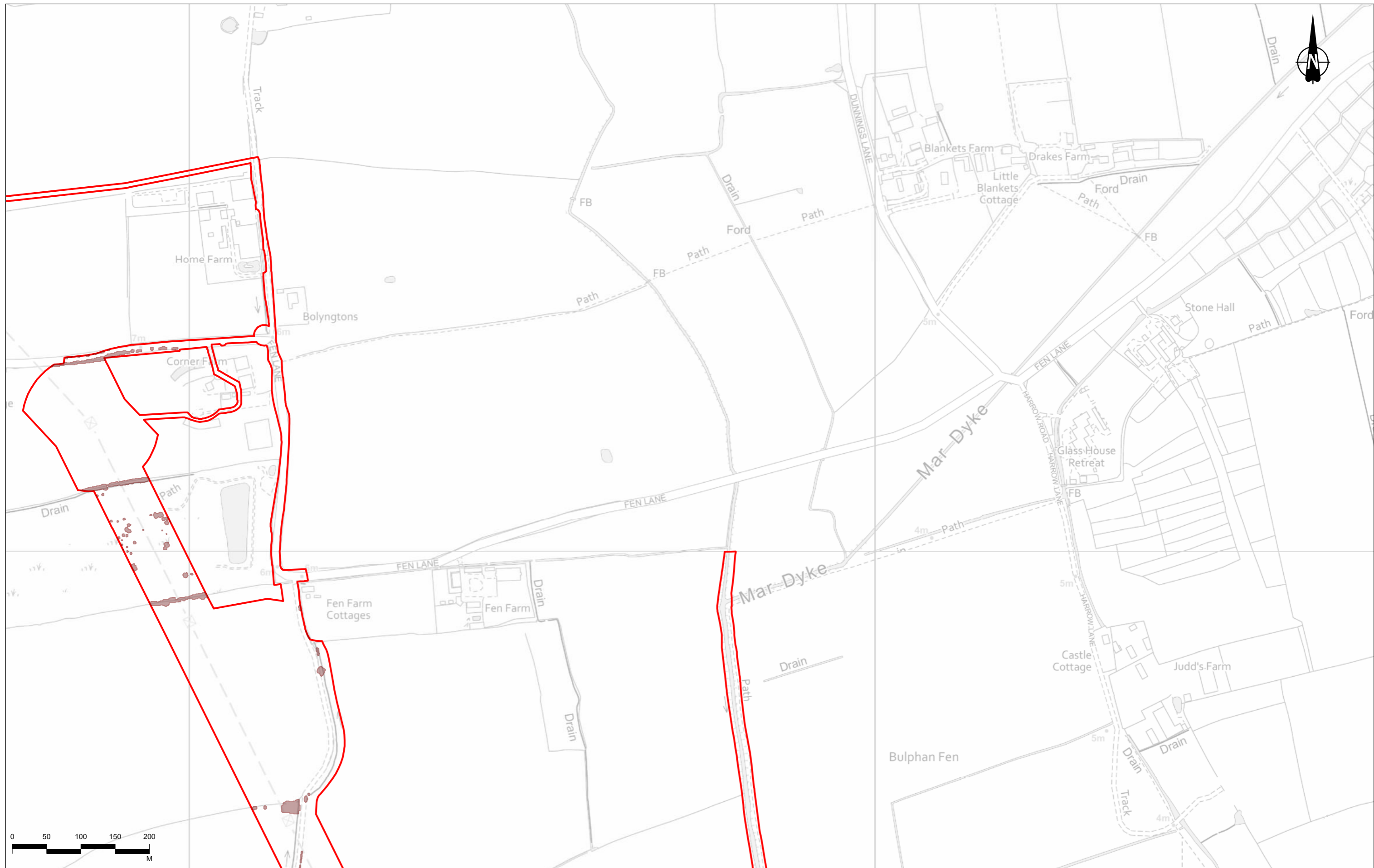
Note: The woodland/trees and hedgerows to be removed is based on National Tree Map data, therefore where tree categories are not shown in these areas this is because the trees lie outside the priority survey areas.



Client
 national highways

Project
LOWER THAMES CROSSING

Status	PINS SUBMISSION	Original Size	A3	Revision	P03
Application Document Number	TR010032/APP/6.2	Scale	1:5,000		
Drawing Title	Figure 7.24 - Tree Removal and Retention Plan				
	Page 40 of 51				
Drawing Number	HE540039-CJV-ELS-SZP_EGNE00000000-DR-LE-50150				

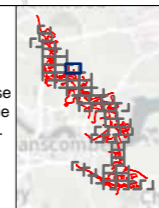


Contains Ordnance Survey data. © Crown copyright and database rights 2022. Ordnance Survey 100030649.
© Natural England copyright.

Legend

- Route alignment
- ▭ Order Limits
- ▲ Ancient/Veteran tree (recorded on ATI)
- ▲ Potential veteran tree/tree group (project identified)
- ▲ Potential veteran tree (recorded by others)
- Woodland/trees and hedgerows to be removed (All woodland/trees and hedgerows to be retained unless shown removed)
- Ancient Woodland
- ▭ Ancient/veteran tree and Ancient Woodland buffer zone
- Tree group - BS 5837 category/quality**
- ▭ A/high-quality
- ▭ B/moderate-quality
- ▭ C/low-quality
- ▭ U/very low-quality
- Tree - BS 5837 category/quality**
- A/high-quality
- B/moderate-quality
- C/low-quality
- U/very low-quality

Note: The woodland/trees and hedgerows to be removed is based on National Tree Map data, therefore where tree categories are not shown in these areas this is because the trees lie outside the priority survey areas.

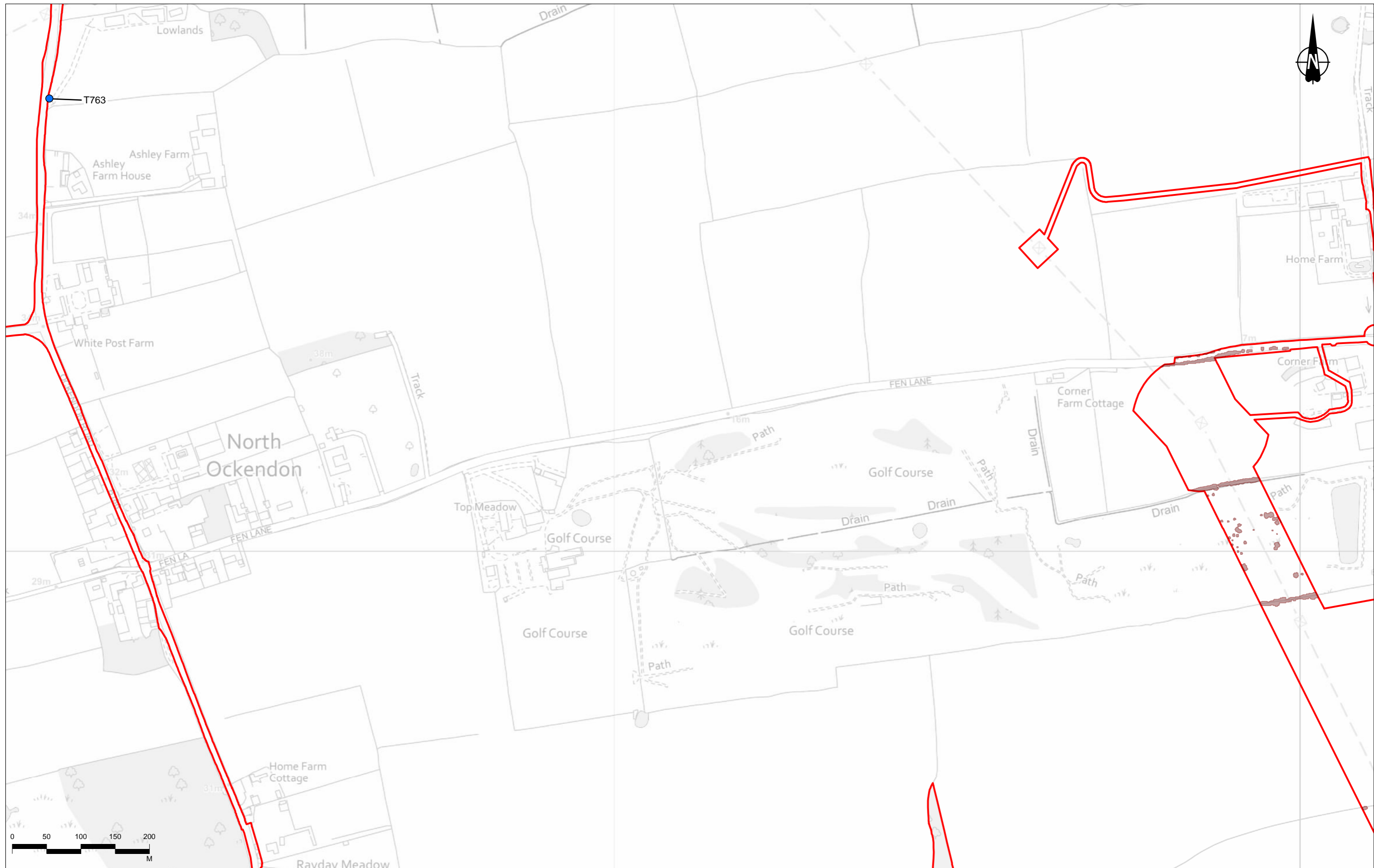


Client
national highways

Project
LOWER THAMES CROSSING

Status	PINS SUBMISSION		Original Size	A3	Revision	P03
Application Document Number	TR010032/APP/6.2		Scale	1:5,000		
Drawing Title	Figure 7.24 - Tree Removal and Retention Plan					
Page 41 of 51						
Drawing Number	HE540039-CJV-ELS-SZP_EGNE0000000-DR-LE-50150					

P02	S8	09/12/2022	For Information	LK	SK	BF
P03	S9	11/07/2023	Deadline 1	CD	SK	BF
Rev	Status	Rev. Date	Purpose of revision	Drawn	Chkd	Apprvd



Contains Ordnance Survey data. © Crown copyright and database rights 2022. Ordnance Survey 100030649.
© Natural England copyright.

P02	S8	09/12/2022	For Information	LK	SK	BF
P03	S9	11/07/2023	Deadline 1	CD	SK	BF
Rev	Status	Rev. Date	Purpose of revision	Drawn	Chkd	Apprv'd

Legend

- Route alignment
- Order Limits
- Ancient/Veteran tree (recorded on ATI)
- Potential veteran tree/tree group (project identified)

- Potential veteran tree (recorded by others)
- Woodland/trees and hedgerows to be removed (All woodland/trees and hedgerows to be retained unless shown removed)
- Ancient Woodland

Tree group - BS 5837 category/quality

- A/high-quality
- B/moderate-quality
- C/low-quality

- U/very low-quality
- A/high-quality
- B/moderate-quality
- C/low-quality
- U/very low-quality

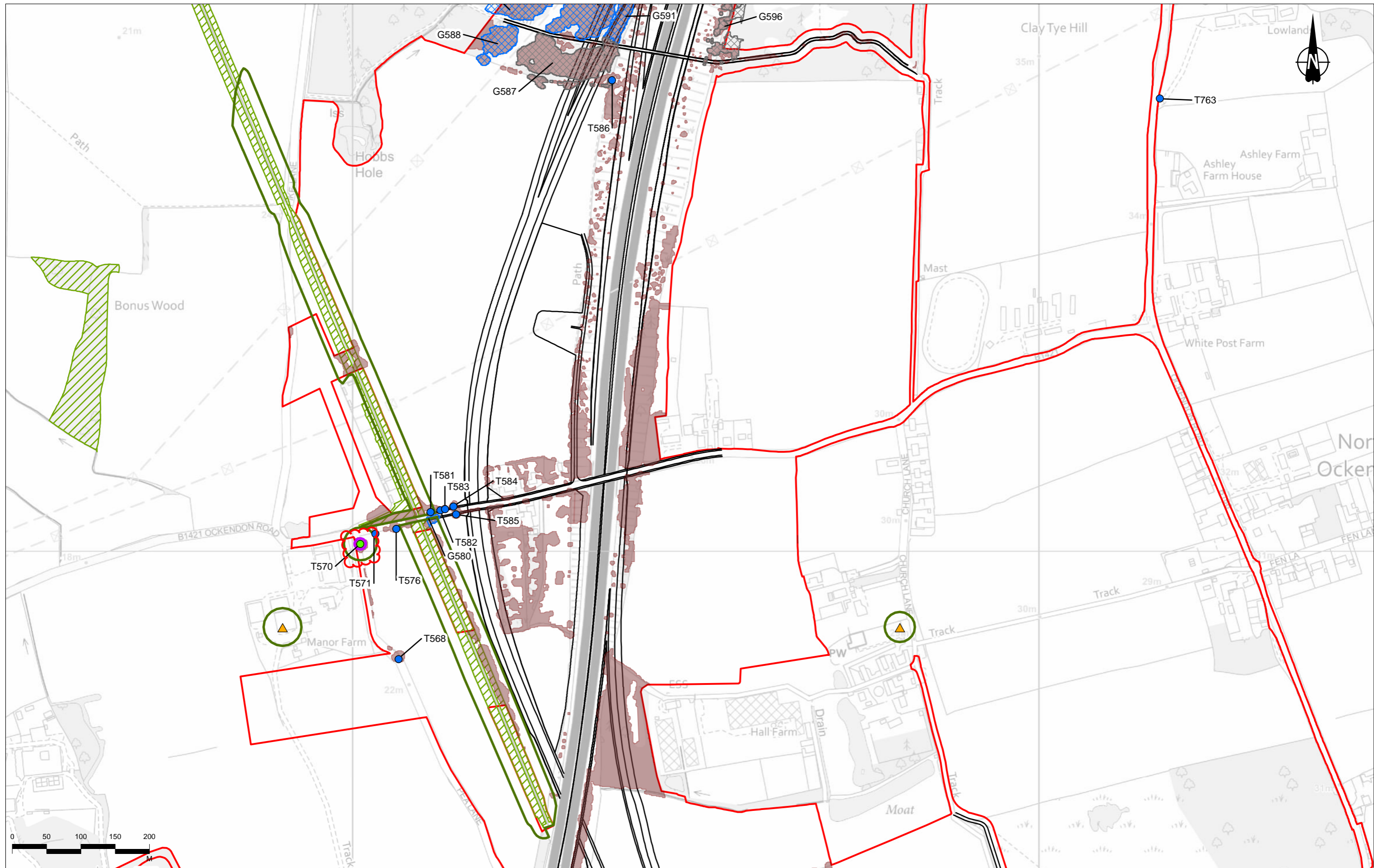
Note: The woodland/trees and hedgerows to be removed is based on National Tree Map data, therefore where tree categories are not shown in these areas this is because the trees lie outside the priority survey areas.



Client: **national highways**

Project: **LOWER THAMES CROSSING**

Status	PINS SUBMISSION	Original Size	A3	Revision	P03
Application Document Number	TR010032/APP/6.2	Scale	1:5,000		
Drawing Title	Figure 7.24 - Tree Removal and Retention Plan				
Page 42 of 51					
Drawing Number	HE540039-CJV-ELS-SZP_EGNE00000000-DR-LE-50150				

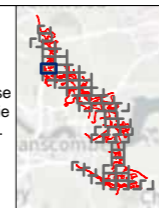


Contains Ordnance Survey data. © Crown copyright and database rights 2022. Ordnance Survey 100030649.
© Natural England copyright.

P02	S8	09/12/2022	For Information	LK	SK	BF
P03	S9	11/07/2023	Deadline 1	CD	SK	BF
Rev	Status	Rev. Date	Purpose of revision	Drawn	Chkd	Apprv'd

Route alignment	Potential veteran tree (recorded by others)	Ancient/veteran tree and Ancient Woodland buffer zone	U/very low-quality
Order Limits	Woodland/trees and hedgerows to be removed (All woodland/trees and hedgerows to be retained unless shown removed)	Tree group - BS 5837 category/quality	Tree - BS 5837 category/quality
Ancient/Veteran tree (recorded on ATI)	Ancient Woodland	A/high-quality	A/high-quality
Potential veteran tree/tree group (project identified)		B/moderate-quality	B/moderate-quality
		C/low-quality	C/low-quality
		U/very low-quality	U/very low-quality

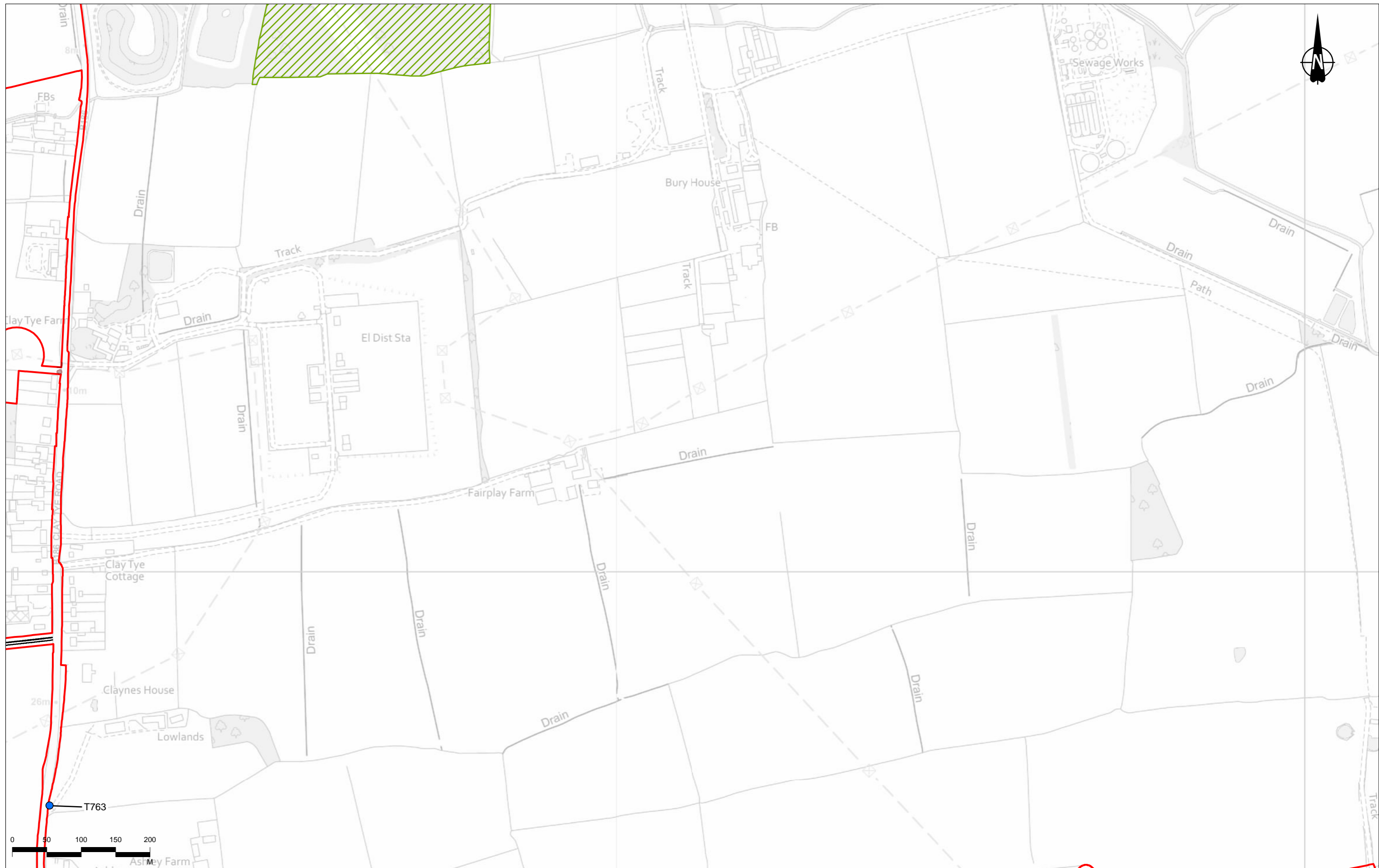
Note: The woodland/trees and hedgerows to be removed is based on National Tree Map data, therefore where tree categories are not shown in these areas this is because the trees lie outside the priority survey areas.



Client
national highways

Project
LOWER THAMES CROSSING

Status	PINS SUBMISSION	Original Size	A3	Revision	P03
Application Document Number	TR010032/APP/6.2	Scale	1:5,000		
Drawing Title	Figure 7.24 - Tree Removal and Retention Plan				
	Page 43 of 51				
Drawing Number	HE540039-CJV-ELS-SZP_EGNE0000000-DR-LE-50150				

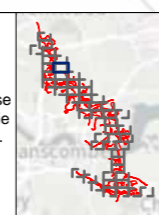


Contains Ordnance Survey data. © Crown copyright and database rights 2022. Ordnance Survey 100030649.
© Natural England copyright.

P02	S8	09/12/2022	For Information	LK	SK	BF
P03	S9	11/07/2023	Deadline 1	CD	SK	BF
Rev	Status	Rev. Date	Purpose of revision	Drawn	Chkd	Apprv'd

Legend	
	Route alignment
	Order Limits
	Ancient/Veteran tree (recorded on ATI)
	Potential veteran tree/tree group (project identified)
	Potential veteran tree (recorded by others)
	Woodland/trees and hedgerows to be removed (All woodland/trees and hedgerows to be retained unless shown removed)
	Ancient Woodland
	Ancient/veteran tree and Ancient Woodland buffer zone
Tree group - BS 5837 category/quality	
	A/high-quality
	B/moderate-quality
	C/low-quality
Tree - BS 5837 category/quality	
	U/very low-quality
	A/high-quality
	B/moderate-quality
	C/low-quality
	U/very low-quality

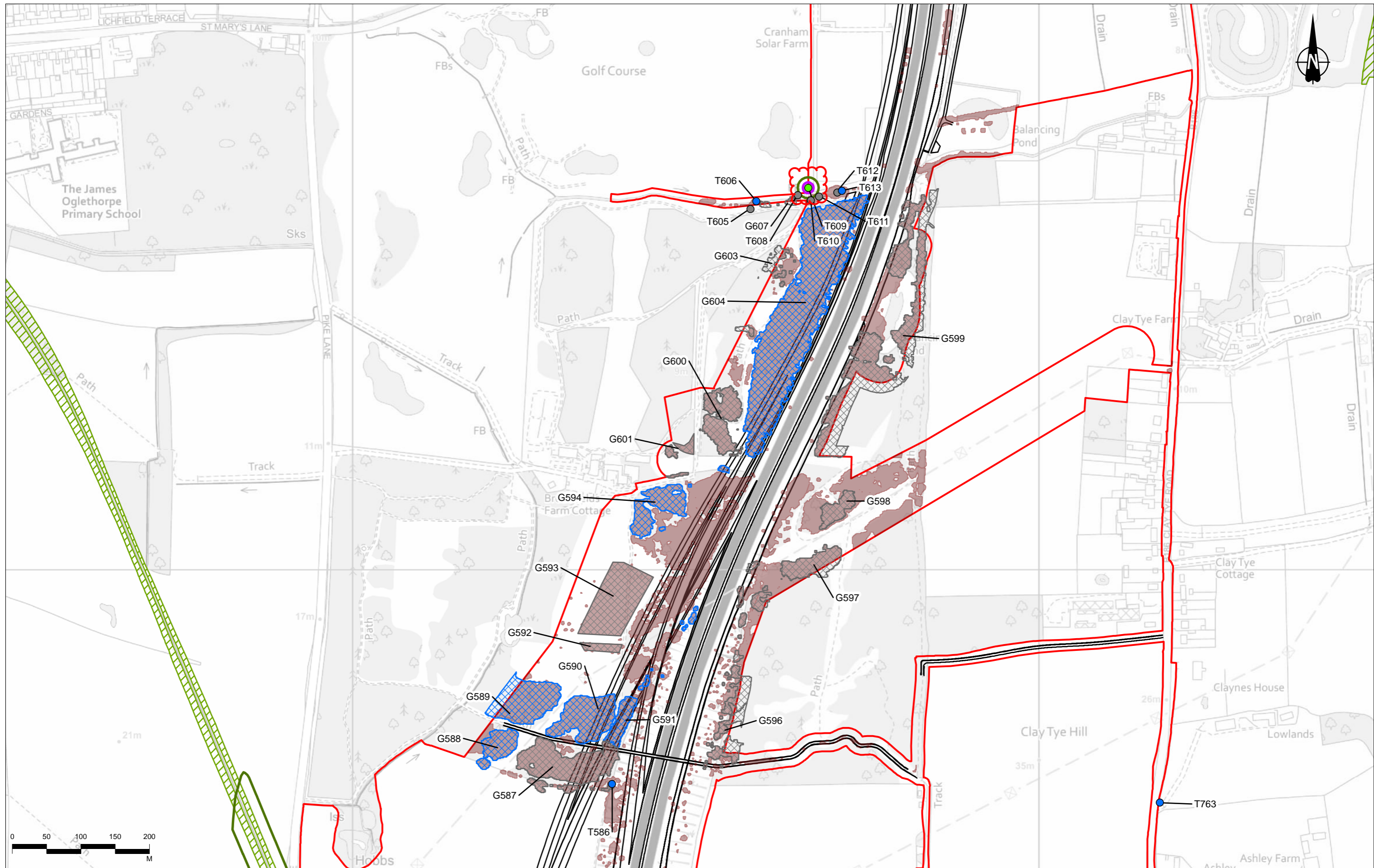
Note: The woodland/trees and hedgerows to be removed is based on National Tree Map data, therefore where tree categories are not shown in these areas this is because the trees lie outside the priority survey areas.



Client

Project
LOWER THAMES CROSSING

Status	PINS SUBMISSION	Original Size	A3	Revision	P03
Application Document Number	TR010032/APP/6.2	Scale	1:5,000		
Drawing Title	Figure 7.24 - Tree Removal and Retention Plan				
Page 44 of 51					
Drawing Number	HE540039-CJV-ELS-SZP_EGNE00000000-DR-LE-50150				



Contains Ordnance Survey data. © Crown copyright and database rights 2022. Ordnance Survey 100030649.
© Natural England copyright.

P02	S8	09/12/2022	For Information	LK	SK	BF
P03	S9	11/07/2023	Deadline 1	CD	SK	BF
Rev	Status	Rev. Date	Purpose of revision	Drawn	Chkd	Apprv'd

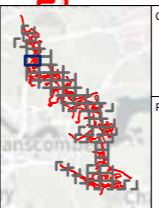
- Legend**
- Route alignment
 - Order Limits
 - Ancient/Veteran tree (recorded on ATI)
 - Potential veteran tree/tree group (project identified)

- Potential veteran tree (recorded by others)
- Woodland/trees and hedgerows to be removed (All woodland/trees and hedgerows to be retained unless shown removed)
- Ancient Woodland

- Tree group - BS 5837 category/quality**
- A/high-quality
 - B/moderate-quality
 - C/low-quality

- U/very low-quality
- A/high-quality
- B/moderate-quality
- C/low-quality
- U/very low-quality

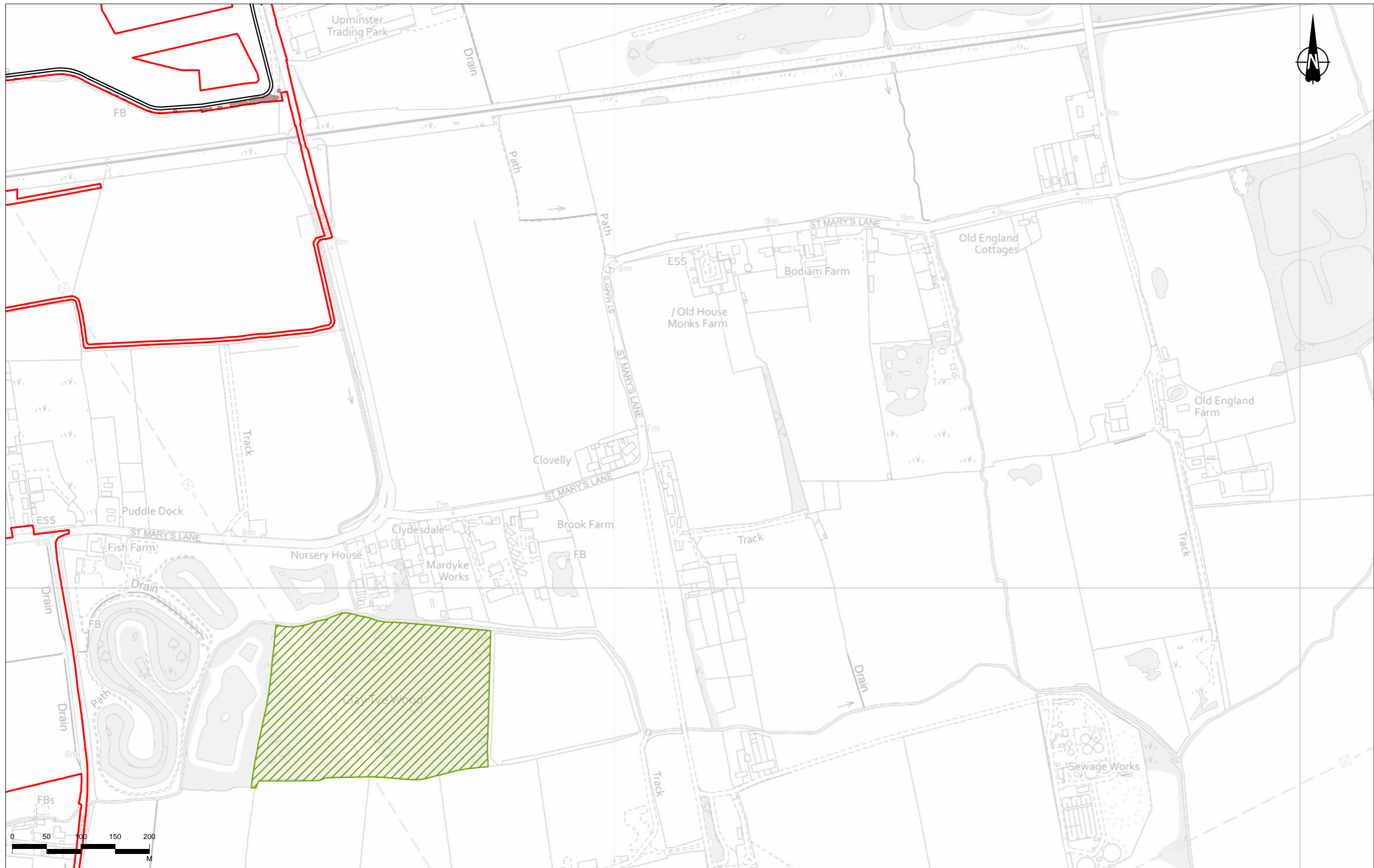
Note: The woodland/trees and hedgerows to be removed is based on National Tree Map data, therefore where tree categories are not shown in these areas this is because the trees lie outside the priority survey areas.



Client: national highways

Project: LOWER THAMES CROSSING

Status	PINS SUBMISSION	Original Size	A3	Revision	P03
Application Document Number	TR010032/APP/6.2	Scale	1:5,000		
Drawing Title	Figure 7.24 - Tree Removal and Retention Plan				
Page 45 of 51					
Drawing Number	HE540039-CJV-ELS-SZP_EGNE0000000-DR-LE-50150				

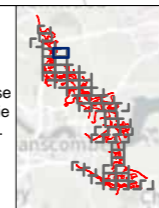


Contains Ordnance Survey data. © Crown copyright and database rights 2022. Ordnance Survey 100030649.
© Natural England copyright.

P02	S8	09/12/2022	For Information	LK	SK	BF
P03	S9	11/07/2023	Deadline 1	CD	SK	BF
Rev	Status	Rev. Date	Purpose of revision	Drawn	Chkd	Apprv'd

Route alignment	Potential veteran tree (recorded by others)	Ancient/veteran tree and Ancient Woodland buffer zone	U/very low-quality
Order Limits	Woodland/trees and hedgerows to be removed (All woodland/trees and hedgerows to be retained unless shown removed)	Tree group - BS 5837 category/quality	Tree - BS 5837 category/quality
Ancient/Veteran tree (recorded on ATI)	Ancient Woodland	A/high-quality	A/high-quality
Potential veteran tree/tree group (project identified)		B/moderate-quality	B/moderate-quality
		C/low-quality	C/low-quality
		U/very low-quality	U/very low-quality

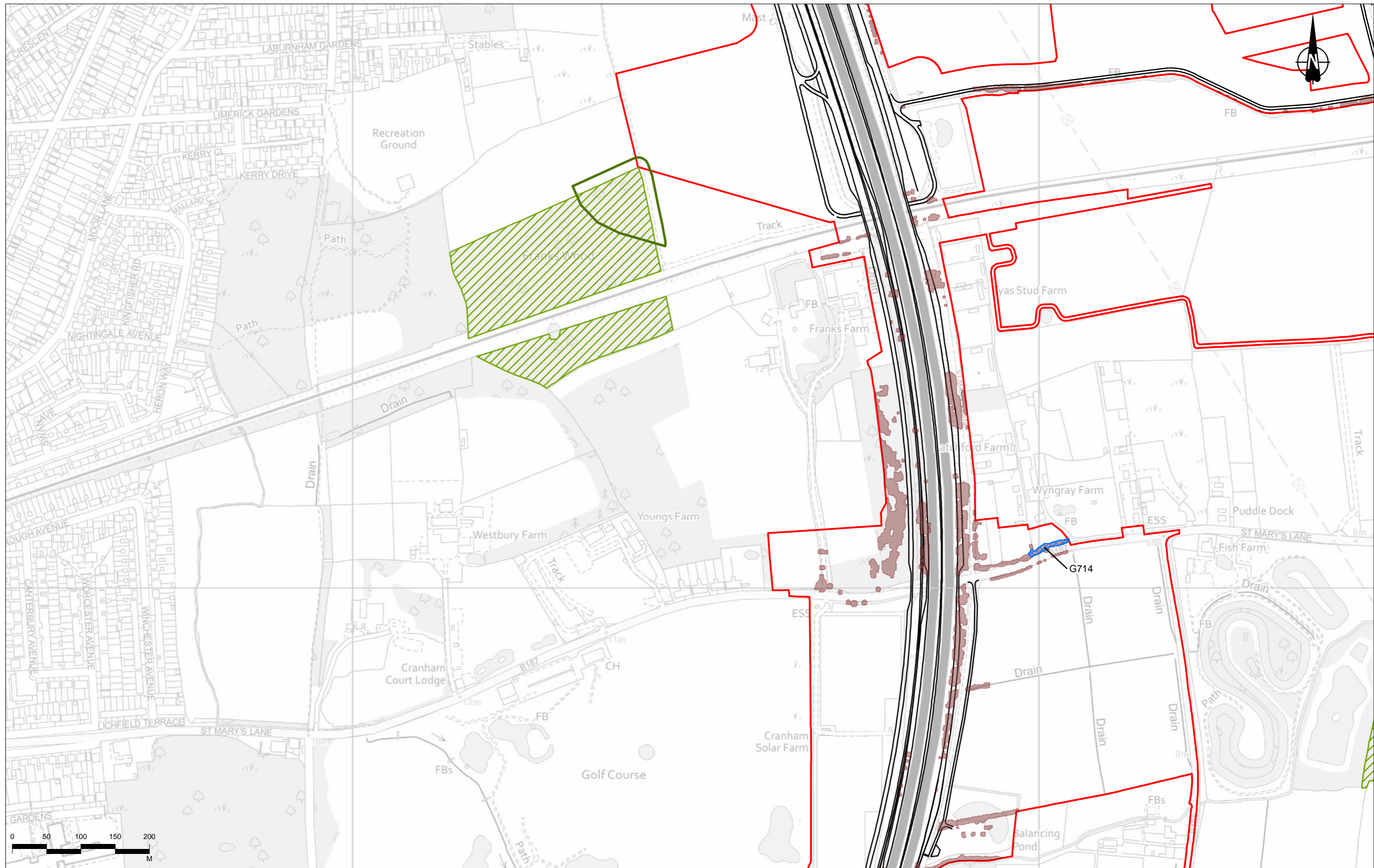
Note: The woodland/trees and hedgerows to be removed is based on National Tree Map data, therefore where tree categories are not shown in these areas this is because the trees lie outside the priority survey areas.



Client
 national highways

Project
LOWER THAMES CROSSING

Status	PINS SUBMISSION	Original Size	A3	Revision	P03
Application Document Number	TR010032/APP/6.2	Scale	1:5,000		
Drawing Title	Figure 7.24 - Tree Removal and Retention Plan				
	Page 46 of 51				
Drawing Number	HE540039-CJV-ELS-SZP_EGNE0000000-DR-LE-50150				

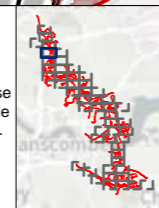


Contains Ordnance Survey data. © Crown copyright and database rights 2022. Ordnance Survey 100030649.
© Natural England copyright.

P02	S8	09/12/2022	For Information	LK	SK	BF
P03	S9	11/07/2023	Deadline 1	CD	SK	BF
Rev	Status	Rev. Date	Purpose of revision	Drawn	Chkd	Apprvd

Route alignment	Potential veteran tree (recorded by others)	Ancient/veteran tree and Ancient Woodland buffer zone	U/very low-quality
Order Limits	Woodland/trees and hedgerows to be removed (All woodland/trees and hedgerows to be retained unless shown removed)	Tree group - BS 5837 category/quality	Tree - BS 5837 category/quality
Ancient/Veteran tree (recorded on ATI)	Ancient Woodland	A/high-quality	A/high-quality
Potential veteran tree/tree group (project identified)		B/moderate-quality	B/moderate-quality
		C/low-quality	C/low-quality
		U/very low-quality	U/very low-quality

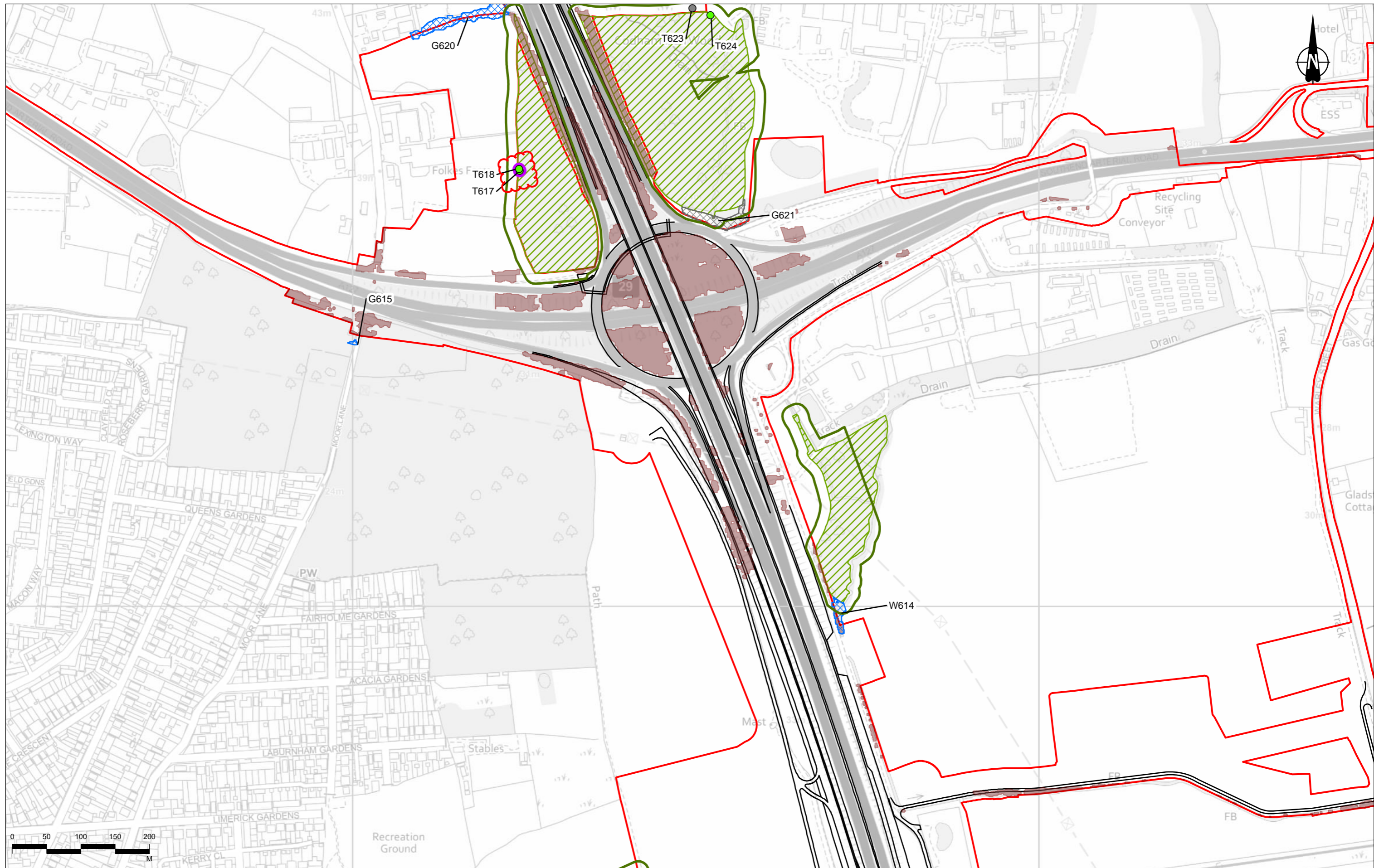
Note: The woodland/trees and hedgerows to be removed is based on National Tree Map data, therefore where tree categories are not shown in these areas this is because the trees lie outside the priority survey areas.



Client
national highways

Project
LOWER THAMES CROSSING

Status	PINS SUBMISSION	Original Size	A3	Revision	P03
Application Document Number	TR010032/APP/6.2	Scale	1:5,000		
Drawing Title	Figure 7.24 - Tree Removal and Retention Plan				
	Page 47 of 51				
Drawing Number	HE540039-CJV-ELS-SZP_EGNE0000000-DR-LE-50150				

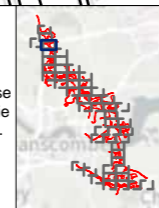


Contains Ordnance Survey data. © Crown copyright and database rights 2022. Ordnance Survey 100030649.
© Natural England copyright.

P02	S8	09/12/2022	For Information	LK	SK	BF
P03	S9	11/07/2023	Deadline 1	CD	SK	BF
Rev	Status	Rev. Date	Purpose of revision	Drawn	Chkd	Apprvd

Route alignment	Potential veteran tree (recorded by others)	Ancient/veteran tree and Ancient Woodland buffer zone	Tree - BS 5837 category/quality U/very low-quality
Order Limits	Woodland/trees and hedgerows to be removed (All woodland/trees and hedgerows to be retained unless shown removed)	Tree group - BS 5837 category/quality A/high-quality	A/high-quality
Ancient/Veteran tree (recorded on ATI)	Ancient Woodland	B/moderate-quality	B/moderate-quality
Potential veteran tree/tree group (project identified)		C/low-quality	C/low-quality
		U/very low-quality	U/very low-quality

Note: The woodland/trees and hedgerows to be removed is based on National Tree Map data, therefore where tree categories are not shown in these areas this is because the trees lie outside the priority survey areas.



Client
national highways

Project
LOWER THAMES CROSSING

Status	PINS SUBMISSION		Original Size	A3	Revision	P03
Application Document Number	TR010032/APP/6.2		Scale	1:5,000		
Drawing Title	Figure 7.24 - Tree Removal and Retention Plan					
	Page 48 of 51					
Drawing Number	HE540039-CJV-ELS-SZP_EGNE0000000-DR-LE-50150					



Contains Ordnance Survey data. © Crown copyright and database rights 2022. Ordnance Survey 100030649.
© Natural England copyright.

P02	S8	09/12/2022	For Information	LK	SK	BF
P03	S9	11/07/2023	Deadline 1	CD	SK	BF
Rev	Status	Rev. Date	Purpose of revision	Drawn	Chkd	Apprv'd

- Legend**
- Route alignment
 - Order Limits
 - Ancient/Veteran tree (recorded on ATI)
 - Potential veteran tree/tree group (project identified)

- Potential veteran tree (recorded by others)
- Woodland/trees and hedgerows to be removed (All woodland/trees and hedgerows to be retained unless shown removed)
- Ancient Woodland

- Ancient/veteran tree and Ancient Woodland buffer zone
- Tree group - BS 5837 category/quality**
- A/high-quality
- B/moderate-quality
- C/low-quality

- U/very low-quality
- Tree - BS 5837 category/quality**
- A/high-quality
- B/moderate-quality
- C/low-quality
- U/very low-quality

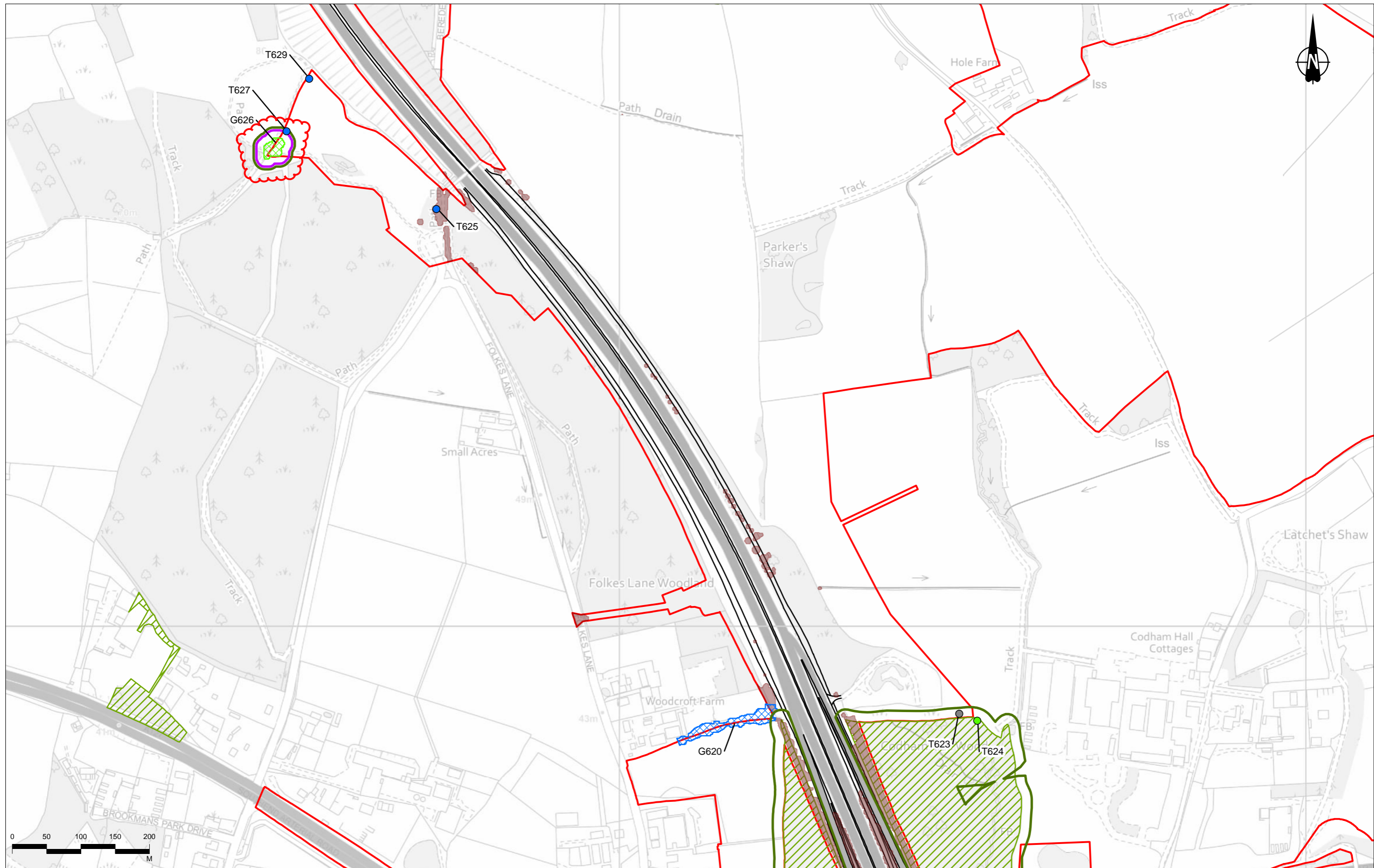
Note: The woodland/trees and hedgerows to be removed is based on National Tree Map data, therefore where tree categories are not shown in these areas this is because the trees lie outside the priority survey areas.



Client
national highways

Project
LOWER THAMES CROSSING

Status	PINS SUBMISSION	Original Size	A3	Revision	P03
Application Document Number	TR010032/APP/6.2	Scale	1:5,000		
Drawing Title	Figure 7.24 - Tree Removal and Retention Plan				
Page 49 of 51					
Drawing Number	HE540039-CJV-ELS-SZP_EGNE0000000-DR-LE-50150				



Contains Ordnance Survey data. © Crown copyright and database rights 2022. Ordnance Survey 100030649.
© Natural England copyright.

P02	S8	09/12/2022	For Information	LK	SK	BF
P03	S9	11/07/2023	Deadline 1	CD	SK	BF
Rev	Status	Rev. Date	Purpose of revision	Drawn	Chkd	Apprv'd

Route alignment	Potential veteran tree (recorded by others)	Ancient/veteran tree and Ancient Woodland buffer zone	U/very low-quality
Order Limits	Woodland/trees and hedgerows to be removed (All woodland/trees and hedgerows to be retained unless shown removed)	Tree group - BS 5837 category/quality	Tree - BS 5837 category/quality
Ancient/Veteran tree (recorded on ATI)	Ancient Woodland	A/high-quality	A/high-quality
Potential veteran tree/tree group (project identified)		B/moderate-quality	B/moderate-quality
		C/low-quality	C/low-quality
		U/very low-quality	U/very low-quality

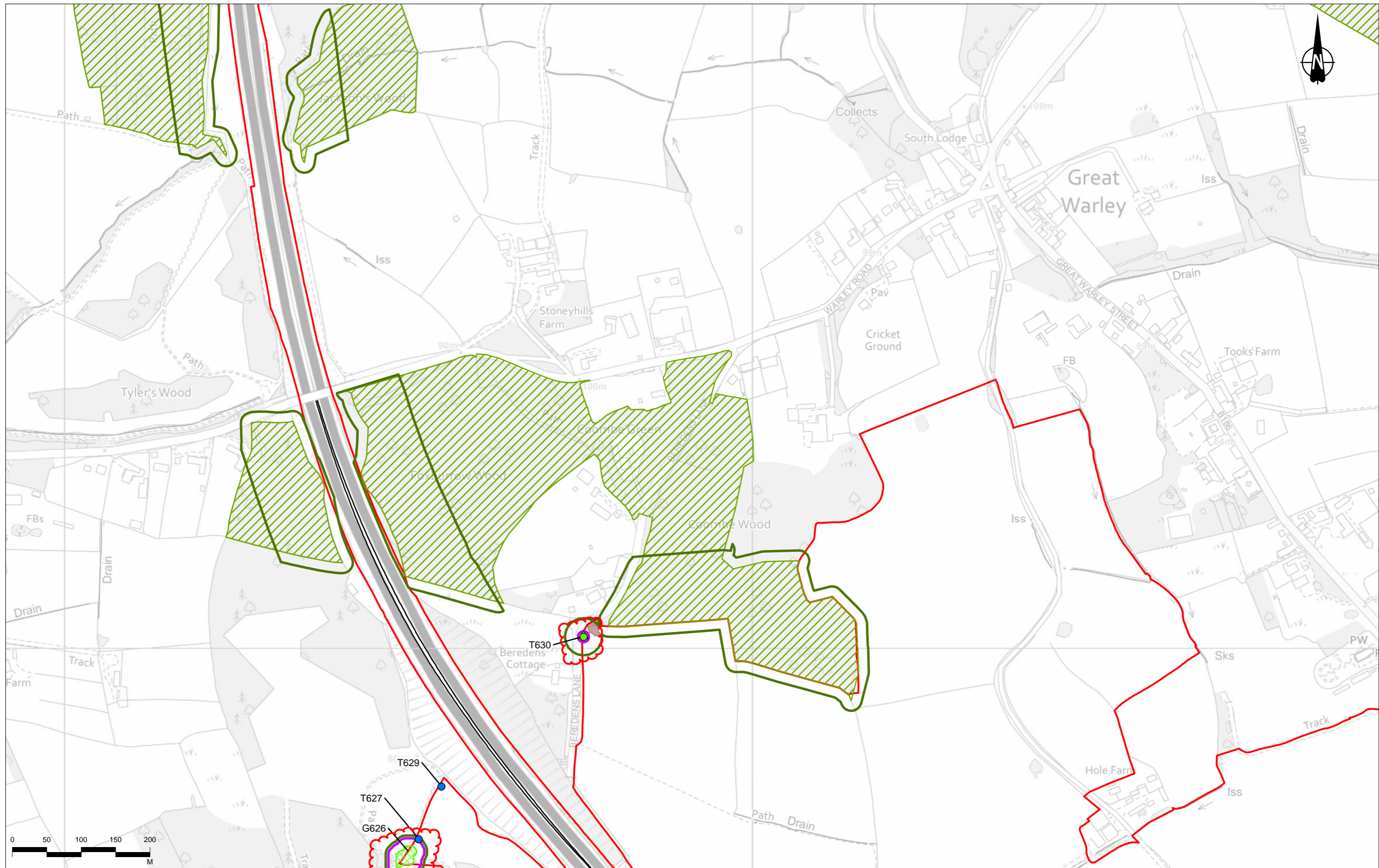
Note: The woodland/trees and hedgerows to be removed is based on National Tree Map data, therefore where tree categories are not shown in these areas this is because the trees lie outside the priority survey areas.



Client
national highways

Project
LOWER THAMES CROSSING

Status	PINS SUBMISSION	Original Size	A3	Revision	P03
Application Document Number	TR010032/APP/6.2	Scale	1:5,000		
Drawing Title	Figure 7.24 - Tree Removal and Retention Plan				
	Page 50 of 51				
Drawing Number	HE540039-CJV-ELS-SZP_EGNE0000000-DR-LE-50150				



Contains Ordnance Survey data. © Crown copyright and database rights 2022. Ordnance Survey 100030649.
© Natural England copyright.

P02	S8	09/12/2022	For Information	LK	SK	BF
P03	S9	11/07/2023	Deadline 1	CD	SK	BF
Rev	Status	Rev. Date	Purpose of revision	Drawn	Chkd	Apprv'd

Legend

- Route alignment
- Order Limits
- Ancient/Veteran tree (recorded on ATI)
- Potential veteran tree/tree group (project identified)
- Potential veteran tree (recorded by others)
- Woodland/trees and hedgerows to be removed (All woodland/trees and hedgerows to be retained unless shown removed)
- Ancient Woodland
- Ancient/veteran tree and Ancient Woodland buffer zone
- Tree group - BS 5837 category/quality
 - A/high-quality
 - B/moderate-quality
 - C/low-quality
- U/very low-quality
- BS 5837 category/quality
 - A/high-quality
 - B/moderate-quality
 - C/low-quality
 - U/very low-quality

Note: The woodland/trees and hedgerows to be removed is based on National Tree Map data, therefore where tree categories are not shown in these areas this is because the trees lie outside the priority survey areas.



Client: **national highways**

Project: **LOWER THAMES CROSSING**

Status	PINS SUBMISSION	Original Size	A3	Revision	P03
Application Document Number	TR010032/APP/6.2	Scale	1:5,000		
Drawing Title	Figure 7.24 - Tree Removal and Retention Plan				
Page 51 of 51					
Drawing Number	HE540039-CJV-ELS-SZP_EGNE0000000-DR-LE-50150				

If you need help accessing this or any other National Highways information, please call **0300 123 5000** and we will help you.

© Crown copyright 2023.

You may re-use this information (not including logos) free of charge in any format or medium, under the terms of the Open Government Licence. To view this licence:

visit www.nationalarchives.gov.uk/doc/open-government-licence/

write to the **Information Policy Team, The National Archives, Kew, London TW9 4DU**, or email psi@nationalarchives.gsi.gov.uk.

Mapping (where present): © Crown copyright and database rights 2023 OS 100030649. You are permitted to use this data solely to enable you to respond to, or interact with, the organisation that provided you with the data. You are not permitted to copy, sub-license, distribute or sell any of this data to third parties in any form.

If you have any enquiries about this publication email info@nationalhighways.co.uk or call **0300 123 5000***.

*Calls to 03 numbers cost no more than a national rate call to an 01 or 02 number and must count towards any inclusive minutes in the same way as 01 and 02 calls. These rules apply to calls from any type of line including mobile, BT, other fixed line or payphone. Calls may be recorded or monitored.

Printed on paper from well-managed forests and other controlled sources when issued directly by National Highways.

Registered office Bridge House, 1 Walnut Tree Close, Guildford GU1 4LZ

National Highways Company Limited registered in England and Wales number 09346363